




Key

-  Minimum Flow Monitoring Site
-  Regional Boundary
-  Minimum Flow Catchment

5 2.5 0 5 10
Kilometres

Sourced from LINZ data, Crown Copyright reserved.

Minimum Flow Catchments and Monitoring Sites

Map B7

Basemap: Land Information New Zealand Topo50 Maps
 Plan Change 5A (Lindis: Integrated water management)
 5 March 2022

