






Key

-  Minimum Flow Monitoring Site
-  Regional Boundary
-  Minimum Flow Catchment





Sourced from LINZ data, Crown Copyright reserved.

Minimum Flow Catchments and Monitoring Sites Map B10

Basemap: Land Information New Zealand Top50 Maps
1 June 2015

