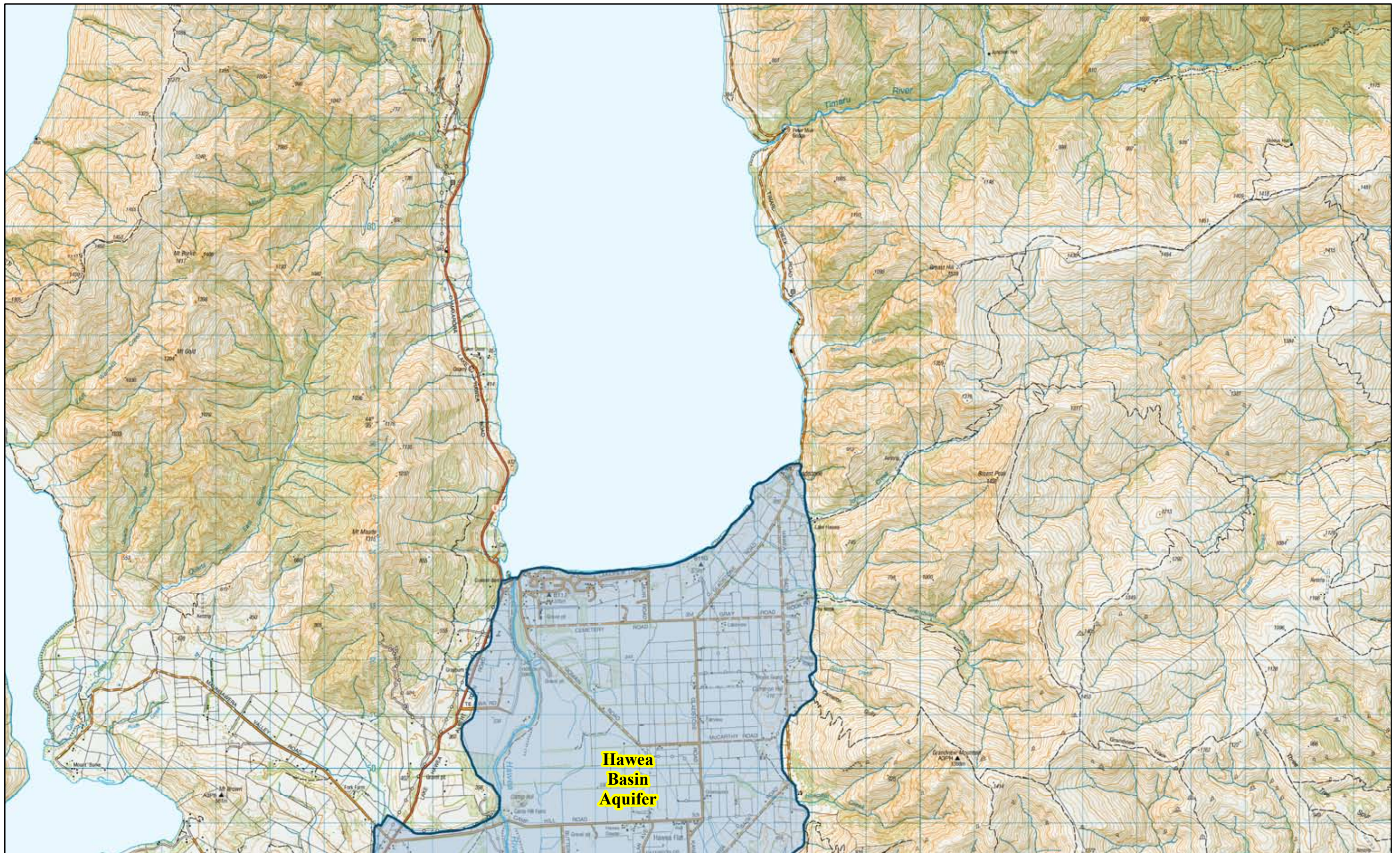


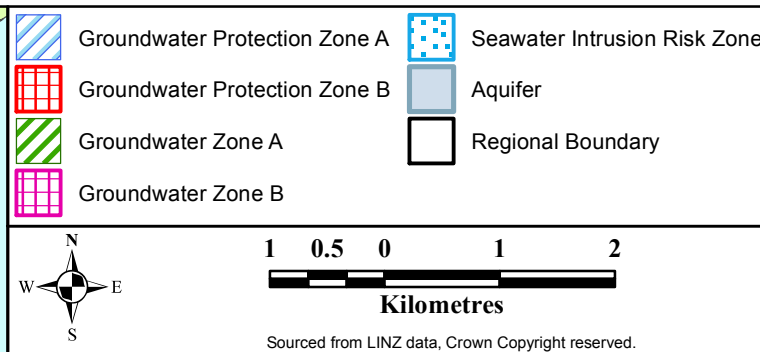
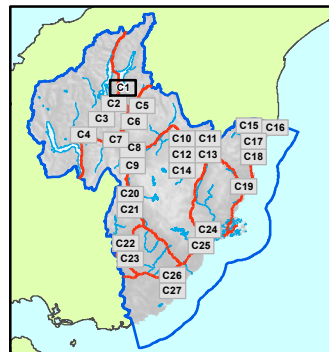
Map C - Index
Aquifers, Groundwater Zones, Groundwater Protection Zones, and Seawater Intrusion Risk Zones
 Refer to:
 - Schedules 2C and 3A
 - Rules in 12.2, 12.A and 14.2
 - Policies 6.4.1A, 6.4.10A, 6.4.10A1, 8.6.5, 9.4.1 and 9.4.18-20

Basemap: Land Information New Zealand Topo50 Maps
 1 June 2015





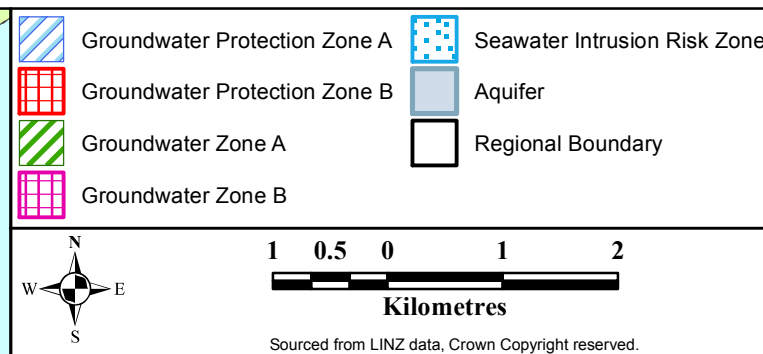
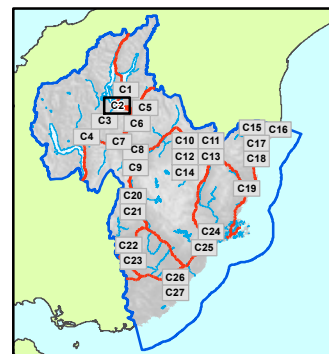
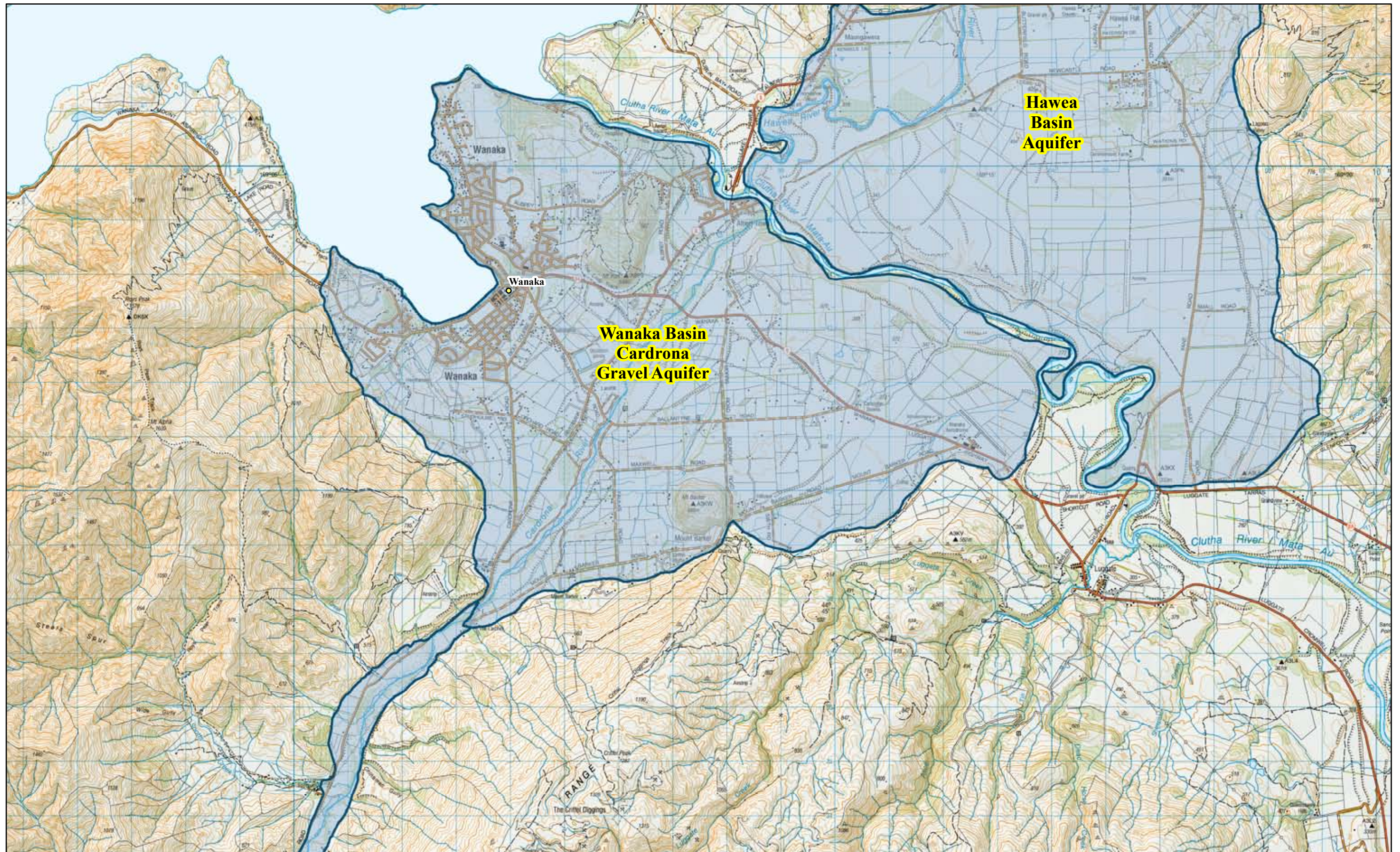
**Hawea
Basin
Aquifer**



Map C1
Aquifers, Groundwater Zones, Groundwater Protection Zones,
and Seawater Intrusion Risk Zones
 Refer to:
 - Schedules 2C and 3A
 - Rules in 12.2, 12.A and 14.2
 - Policies 6.4.1A, 6.4.10A, 6.4.10A1, 8.6.5, 9.4.1 and 9.4.18 – 20

Basemap: Land Information New Zealand Topo50 Maps
 1 June 2015

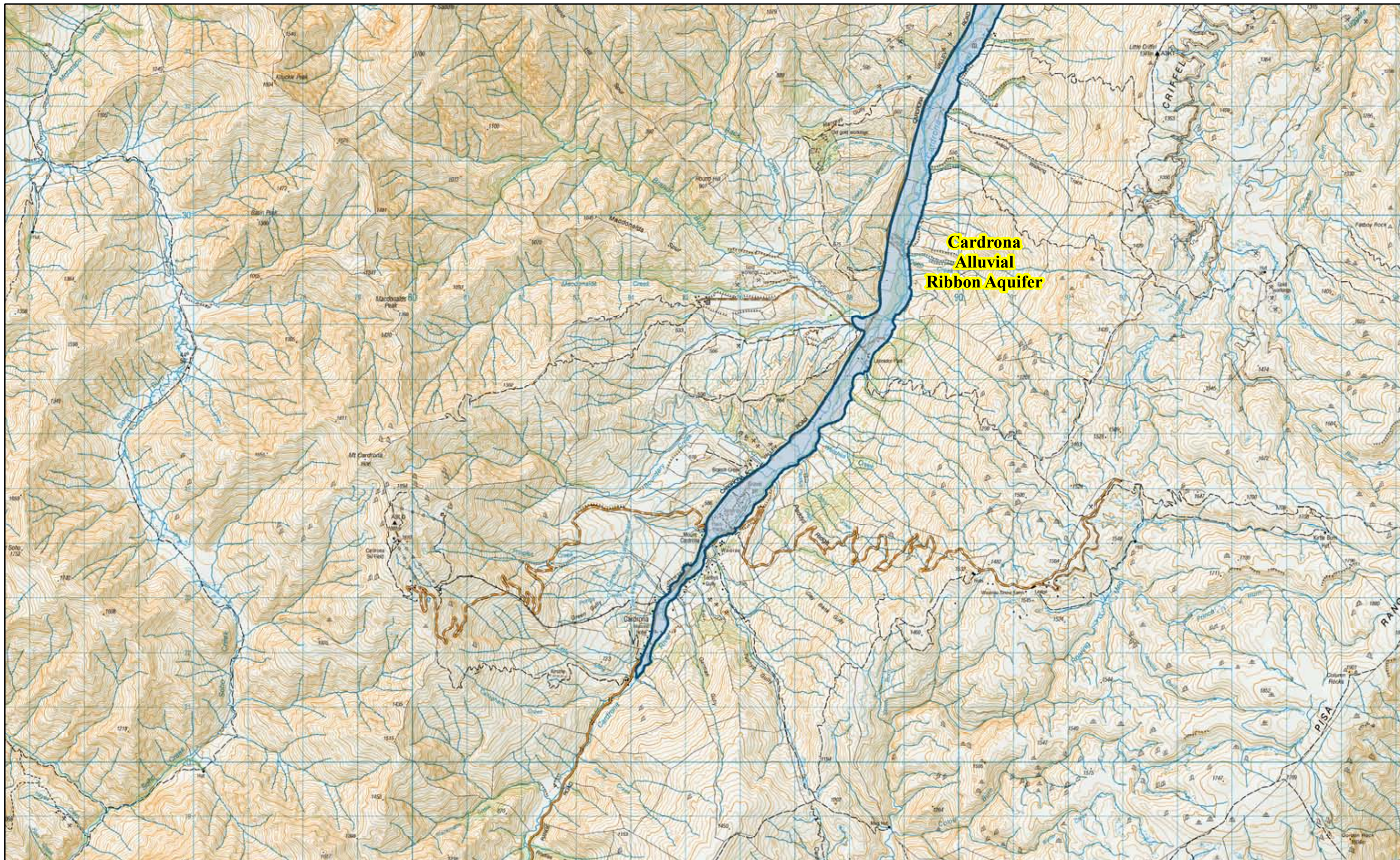




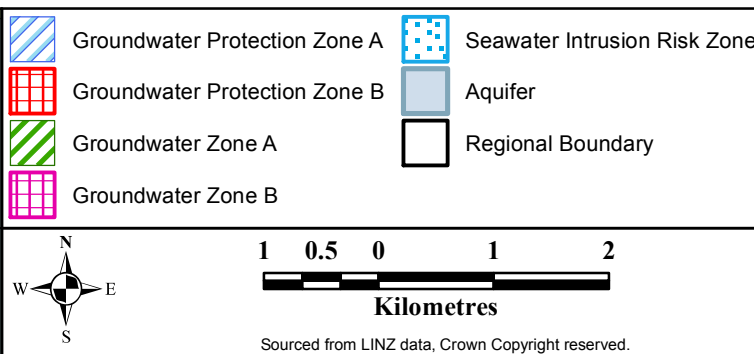
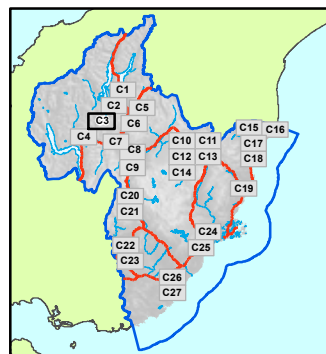
Map C2
Aquifers, Groundwater Zones, Groundwater Protection Zones, and Seawater Intrusion Risk Zones
 Refer to:
 - Schedules 2C and 3A
 - Rules in 12.2, 12.A and 14.2
 - Policies 6.4.1A, 6.4.10A, 6.4.10A1, 8.6.5, 9.4.1 and 9.4.18 – 20

Basemap: Land Information New Zealand Topo50 Maps
 1 June 2015





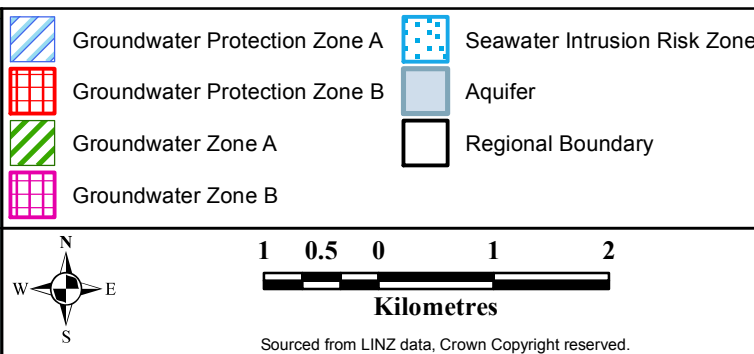
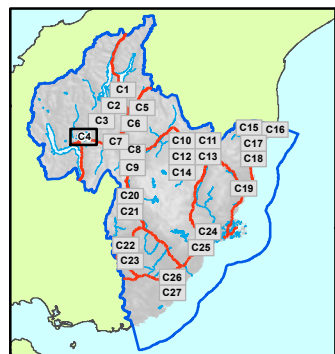
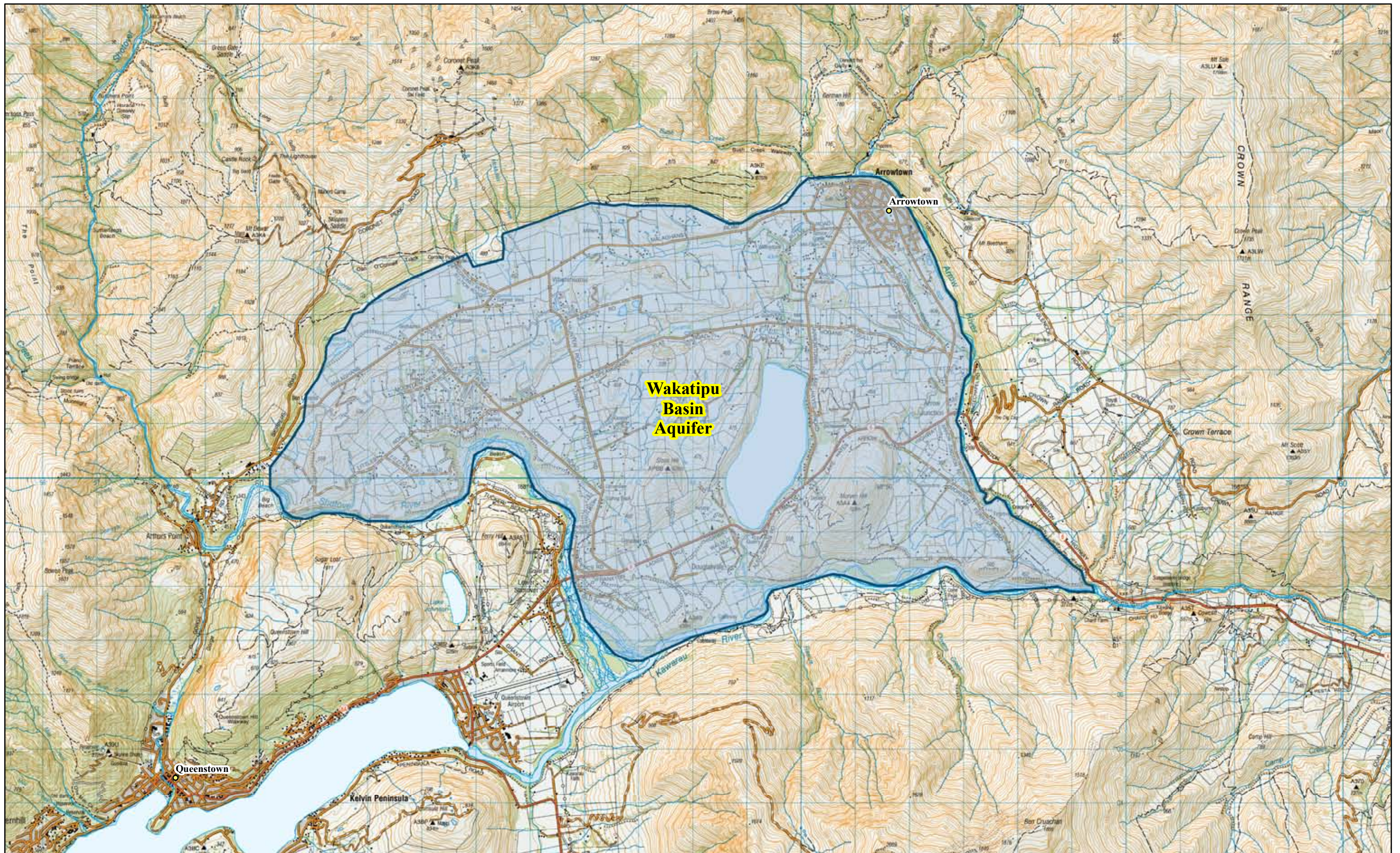
**Cardrona
Alluvial
Ribbon Aquifer**



Map C3
Aquifers, Groundwater Zones, Groundwater Protection Zones,
and Seawater Intrusion Risk Zones
 Refer to:
 - Schedules 2C and 3A
 - Rules in 12.2, 12.A and 14.2
 - Policies 6.4.1A, 6.4.10A, 6.4.10A1, 8.6.5, 9.4.1 and 9.4.18 – 20

Basemap: Land Information New Zealand Topo50 Maps
 1 June 2015

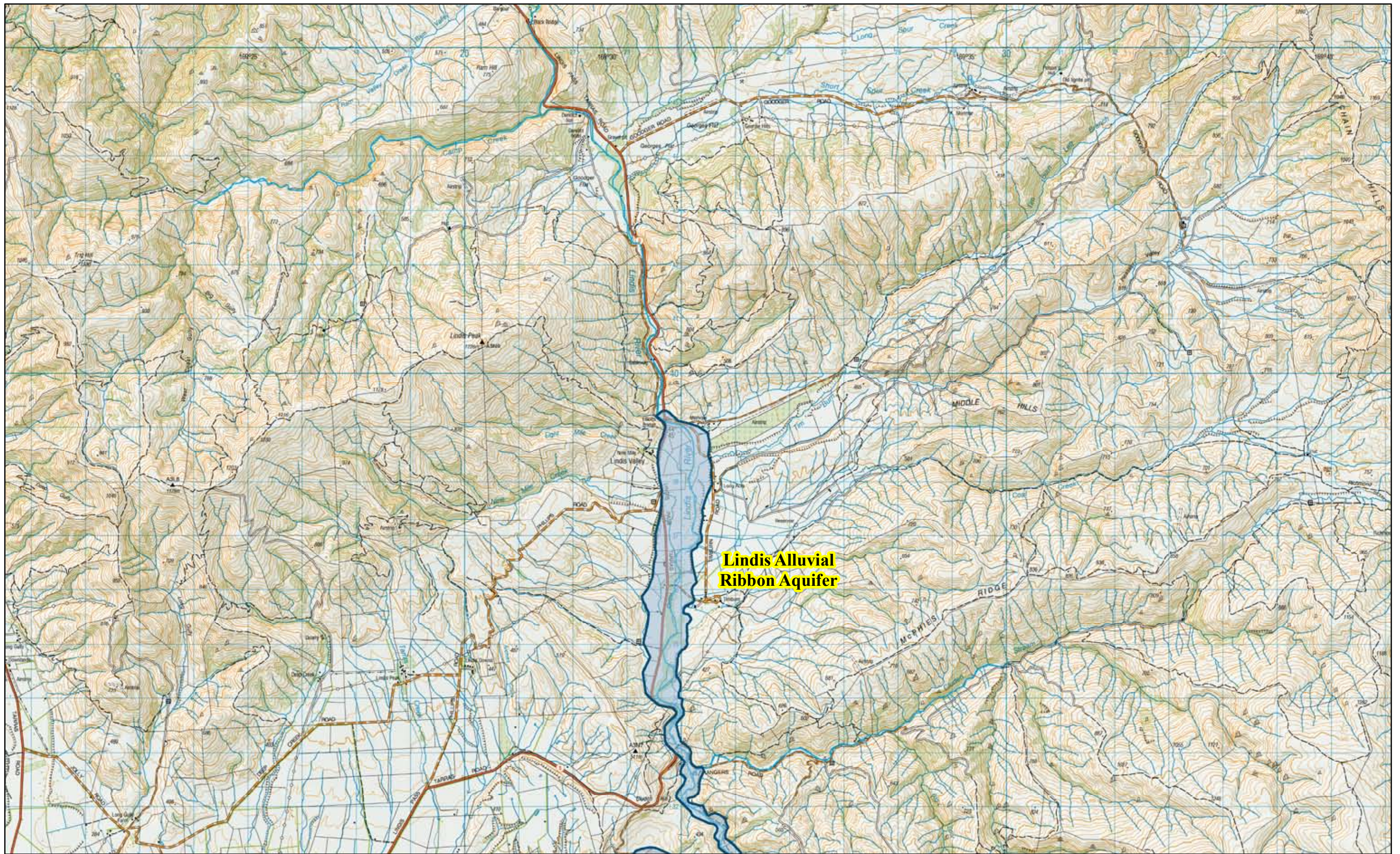




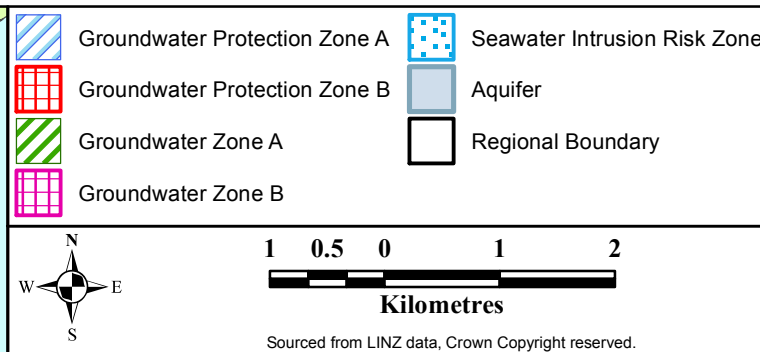
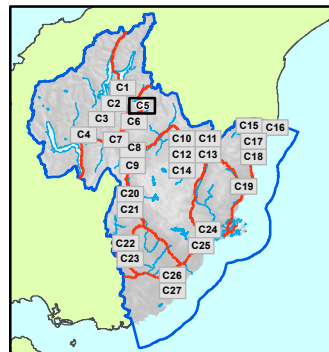
Map C4
Aquifers, Groundwater Zones, Groundwater Protection Zones, and Seawater Intrusion Risk Zones
 Refer to:
 - Schedules 2C and 3A
 - Rules in 12.2, 12.A and 14.2
 - Policies 6.4.1A, 6.4.10A, 6.4.10A1, 8.6.5, 9.4.1 and 9.4.18 – 20

Basemap: Land Information New Zealand Topo50 Maps
 1 June 2015





**Lindis Alluvial
Ribbon Aquifer**



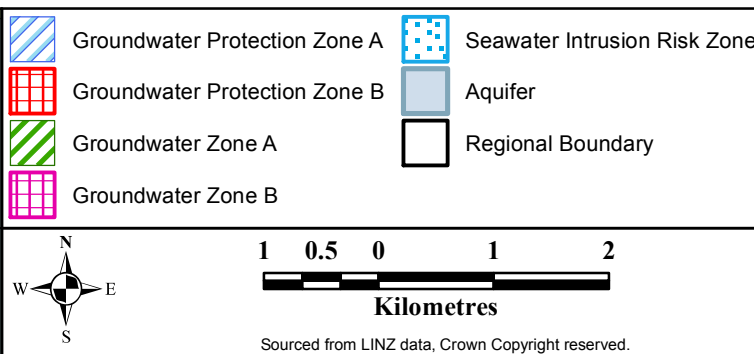
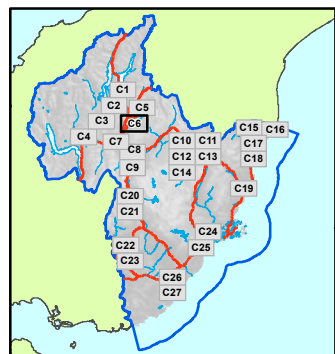
Map C5
Aquifers, Groundwater Zones, Groundwater Protection Zones,
and Seawater Intrusion Risk Zones
 Refer to:
 - Schedules 2C and 3A
 - Rules in 12.2, 12.A and 14.2
 - Policies 6.4.1A, 6.4.10A, 6.4.10A1, 8.6.5, 9.4.1 and 9.4.18 – 20

Basemap: Land Information New Zealand Topo50 Maps
 1 June 2015





**Lindis Alluvial
Ribbon Aquifer**



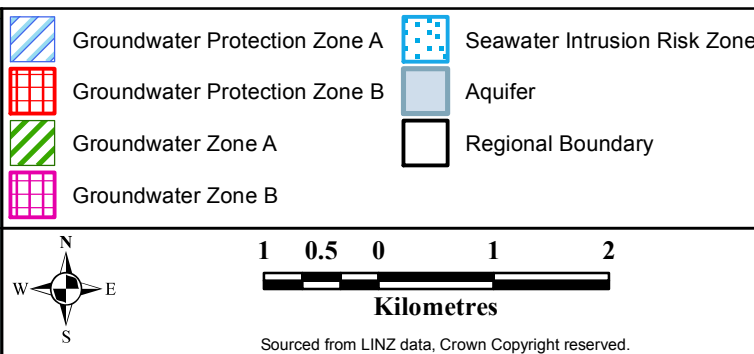
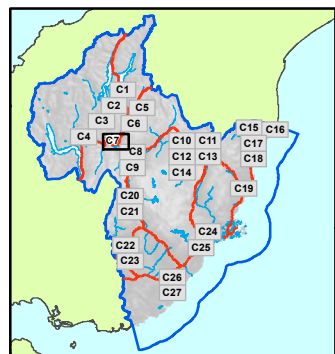
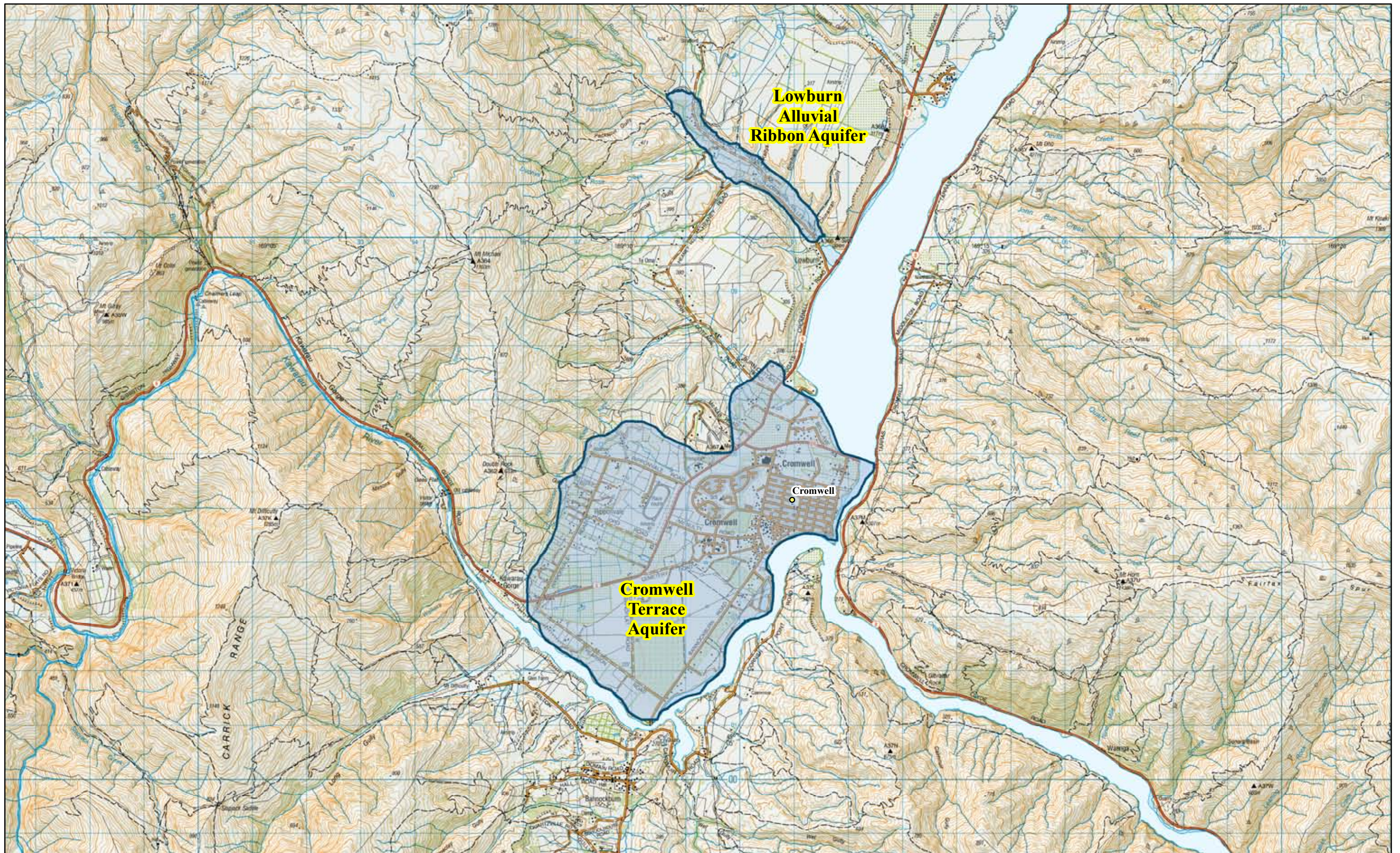
Map C6
Aquifers, Groundwater Zones, Groundwater Protection Zones,
and Seawater Intrusion Risk Zones

Refer to:

- Schedules 2C and 3A
- Rules in 12.2, 12.A and 14.2
- Policies 6.4.1A, 6.4.10A, 6.4.10A1, 8.6.5, 9.4.1 and 9.4.18 – 20

Basemap: Land Information New Zealand Topo50 Maps
 1 June 2015

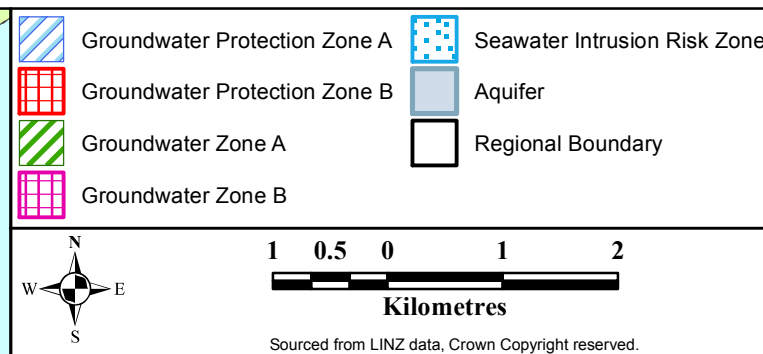
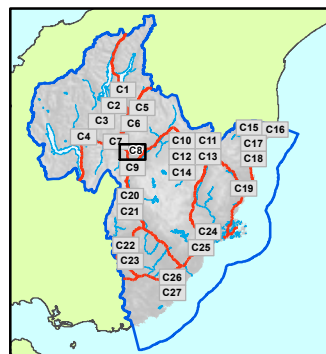
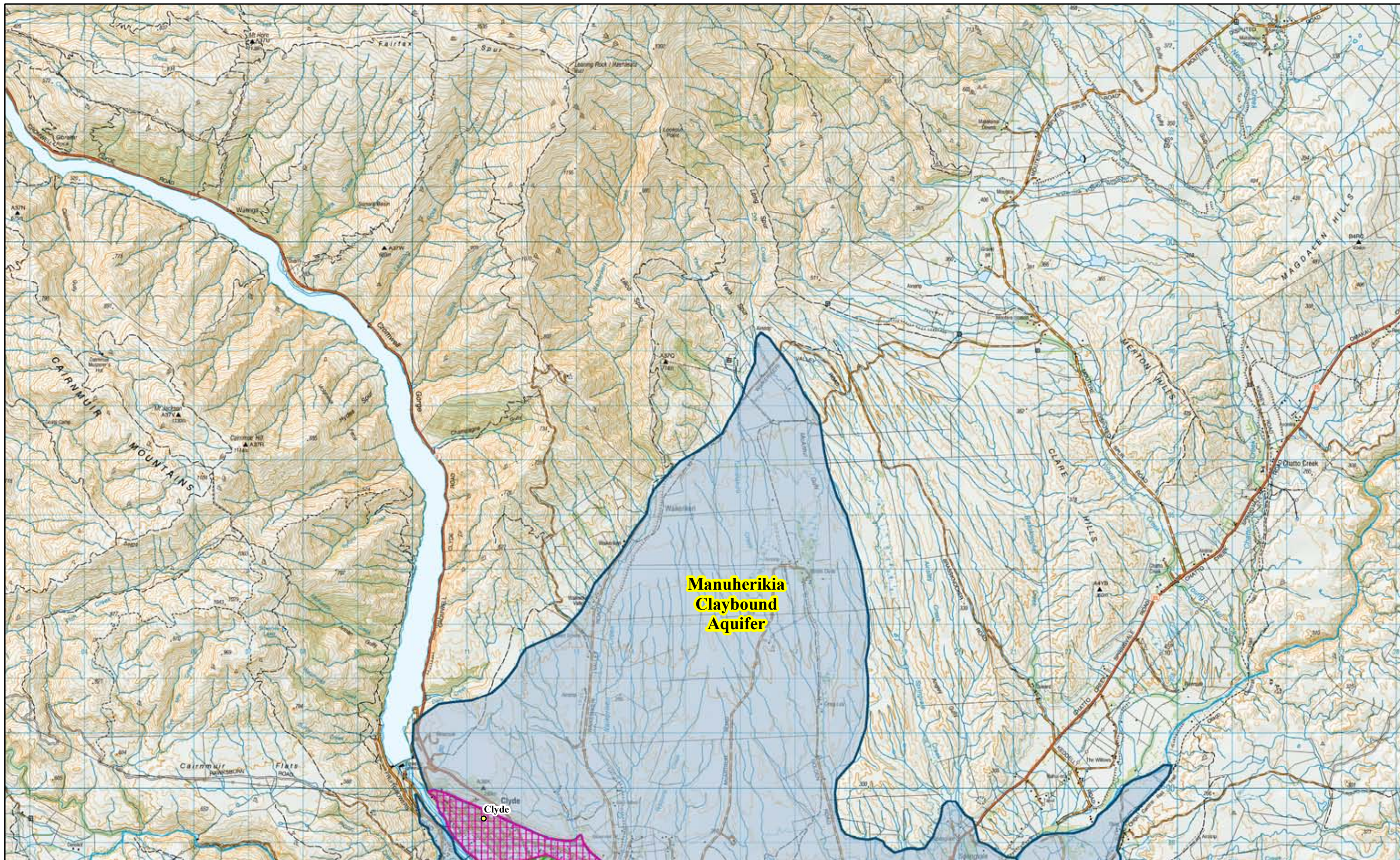




Map C7
Aquifers, Groundwater Zones, Groundwater Protection Zones, and Seawater Intrusion Risk Zones
 Refer to:
 - Schedules 2C and 3A
 - Rules in 12.2, 12.A and 14.2
 - Policies 6.4.1A, 6.4.10A, 6.4.10A1, 8.6.5, 9.4.1 and 9.4.18 – 20

Basemap: Land Information New Zealand Topo50 Maps
 1 June 2015





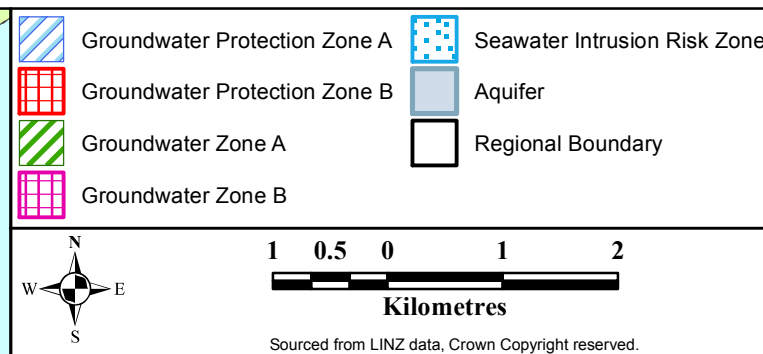
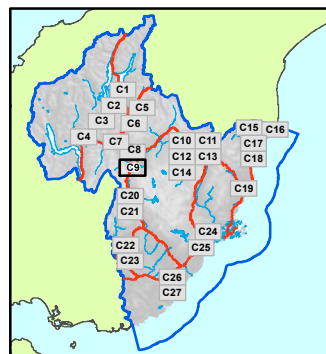
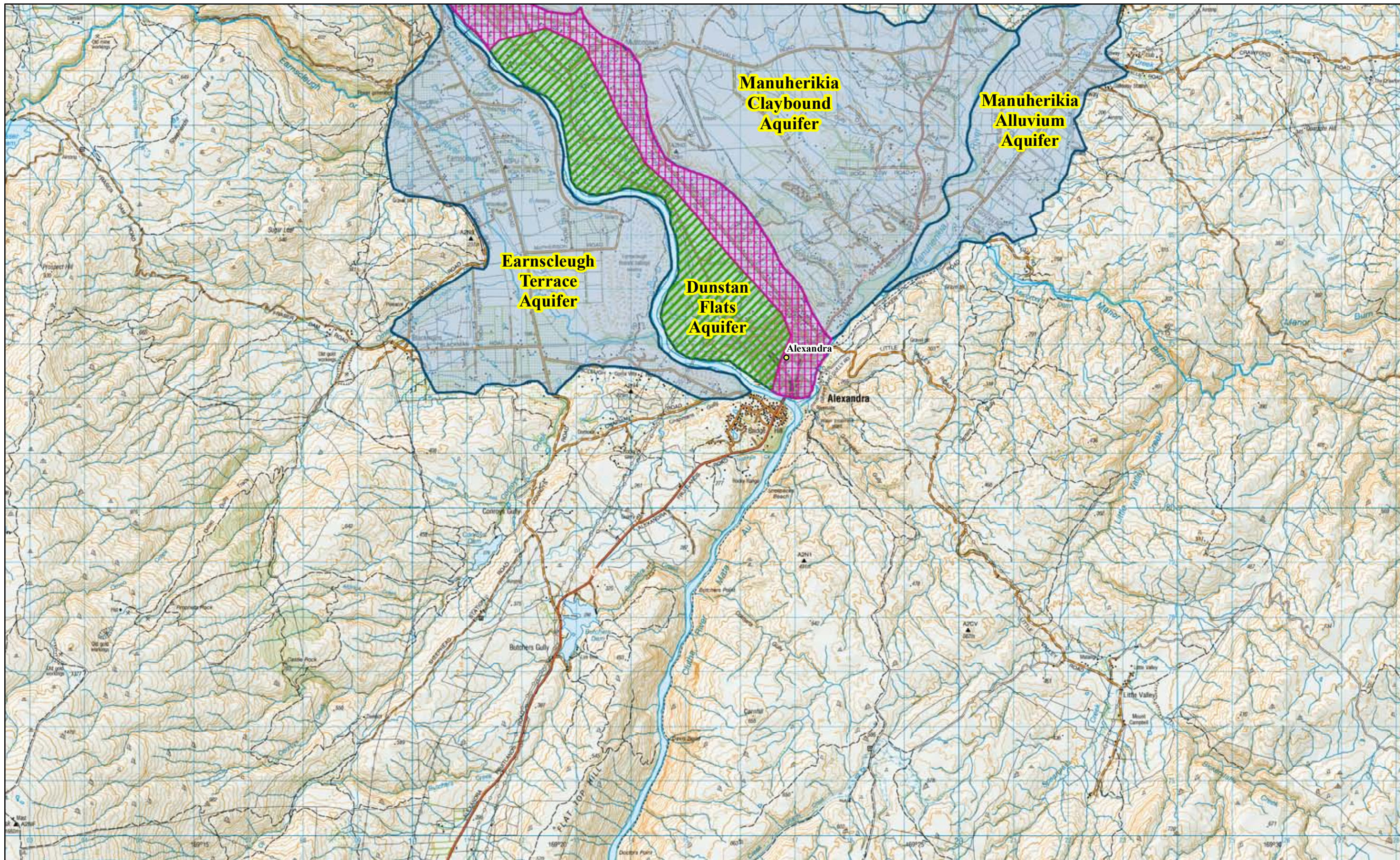
Map C8
Aquifers, Groundwater Zones, Groundwater Protection Zones,
and Seawater Intrusion Risk Zones

Refer to:

- Schedules 2C and 3A
- Rules in 12.2, 12.A and 14.2
- Policies 6.4.1A, 6.4.10A, 6.4.10A1, 8.6.5, 9.4.1 and 9.4.18 – 20

Basemap: Land Information New Zealand Topo50 Maps
 1 June 2015

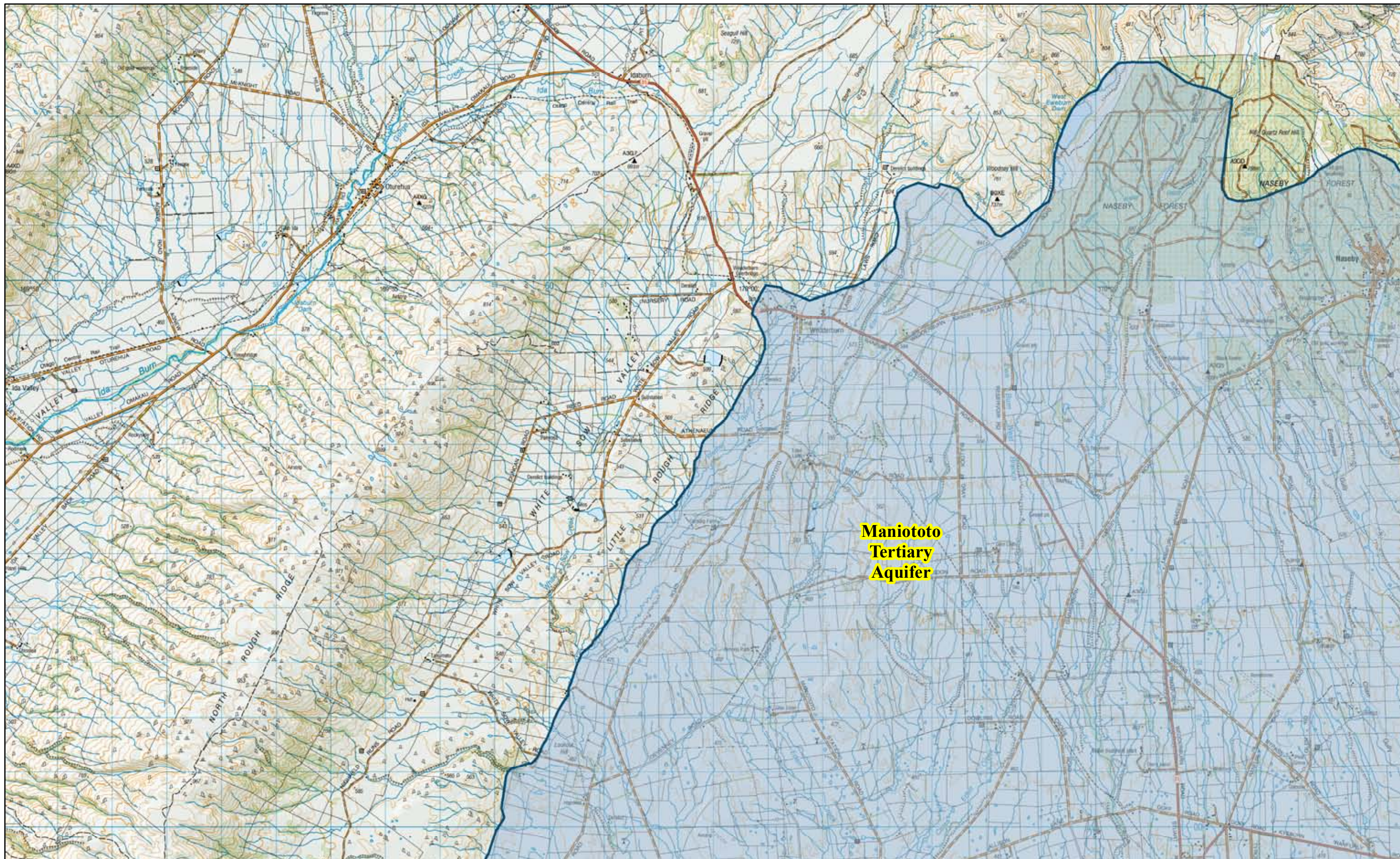




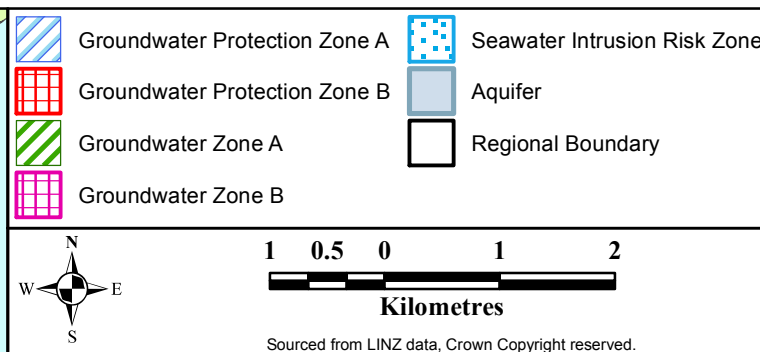
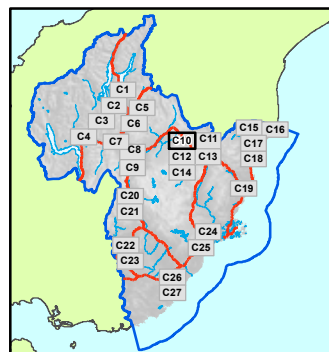
Map C9
Aquifers, Groundwater Zones, Groundwater Protection Zones, and Seawater Intrusion Risk Zones
 Refer to:
 - Schedules 2C and 3A
 - Rules in 12.2, 12.A and 14.2
 - Policies 6.4.1A, 6.4.10A, 6.4.10A1, 8.6.5, 9.4.1 and 9.4.18 – 20

Basemap: Land Information New Zealand Topo50 Maps
 1 June 2015





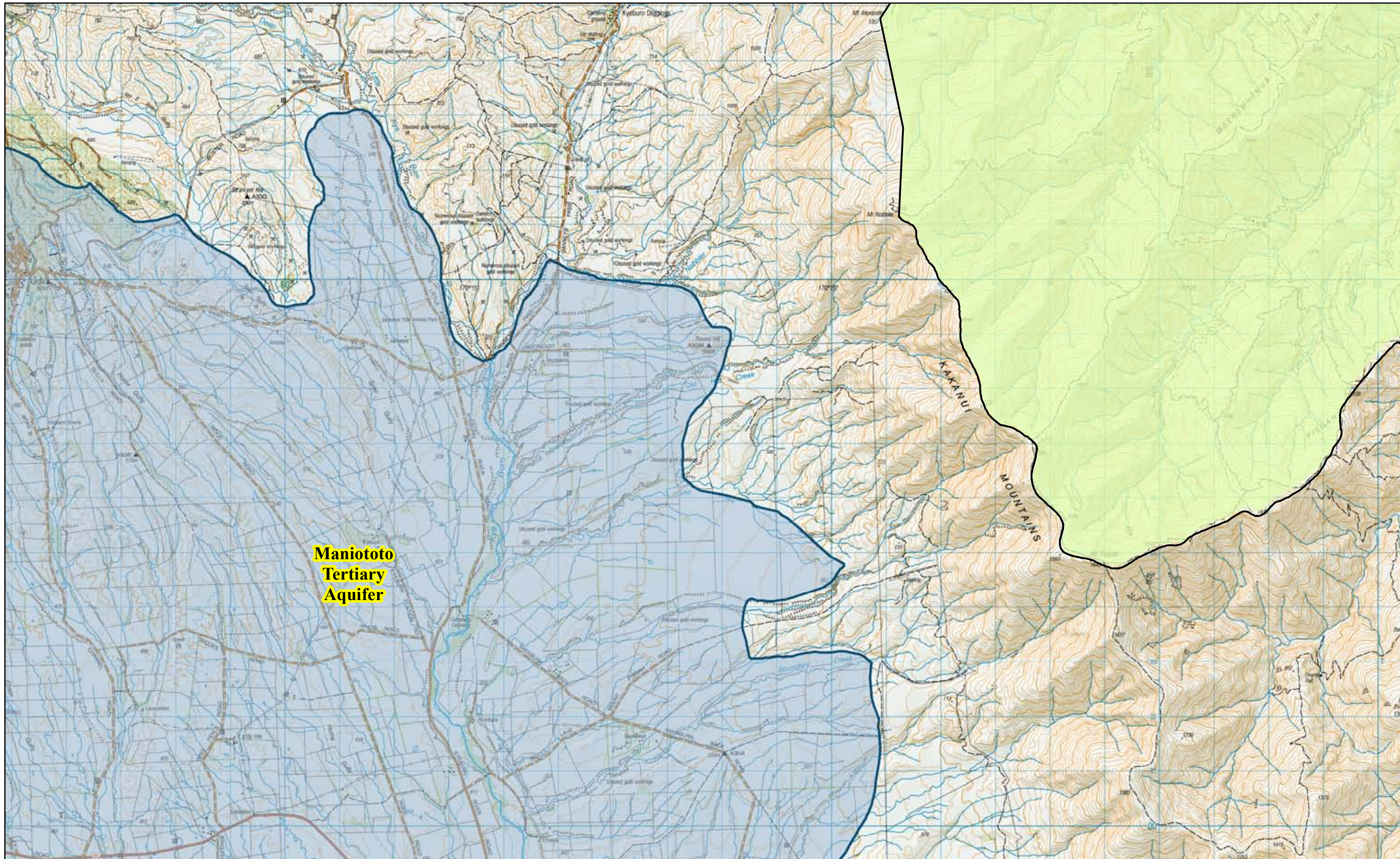
**Maniototo
Tertiary
Aquifer**



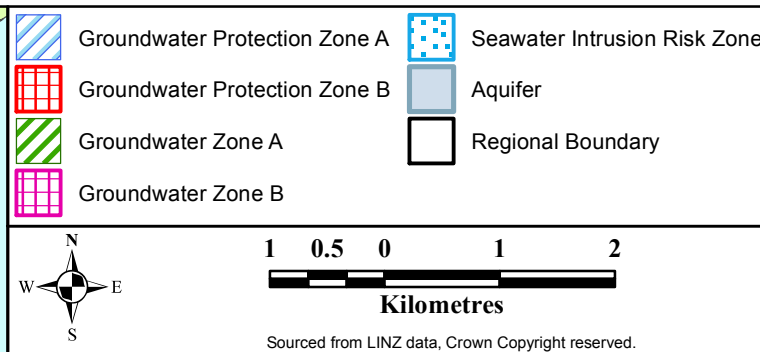
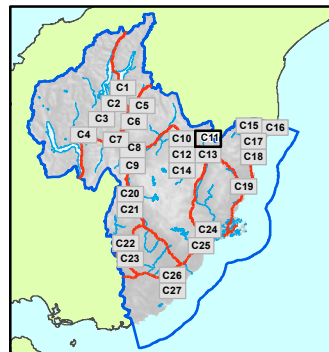
Map C10
Aquifers, Groundwater Zones, Groundwater Protection Zones,
and Seawater Intrusion Risk Zones
 Refer to:
 - Schedules 2C and 3A
 - Rules in 12.2, 12.A and 14.2
 - Policies 6.4.1A, 6.4.10A, 6.4.10A1, 8.6.5, 9.4.1 and 9.4.18 – 20

Basemap: Land Information New Zealand Topo50 Maps
 1 June 2015





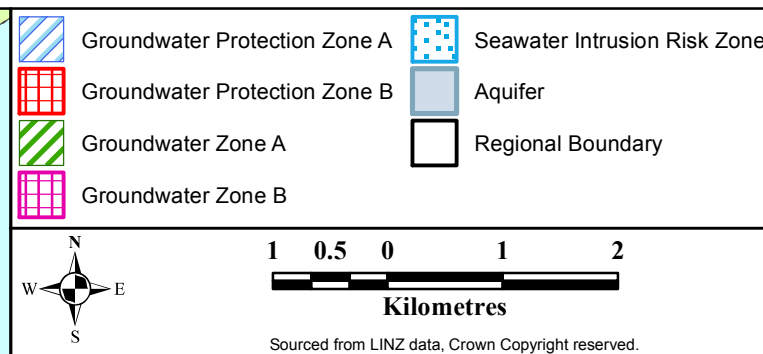
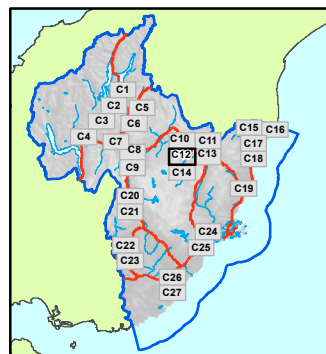
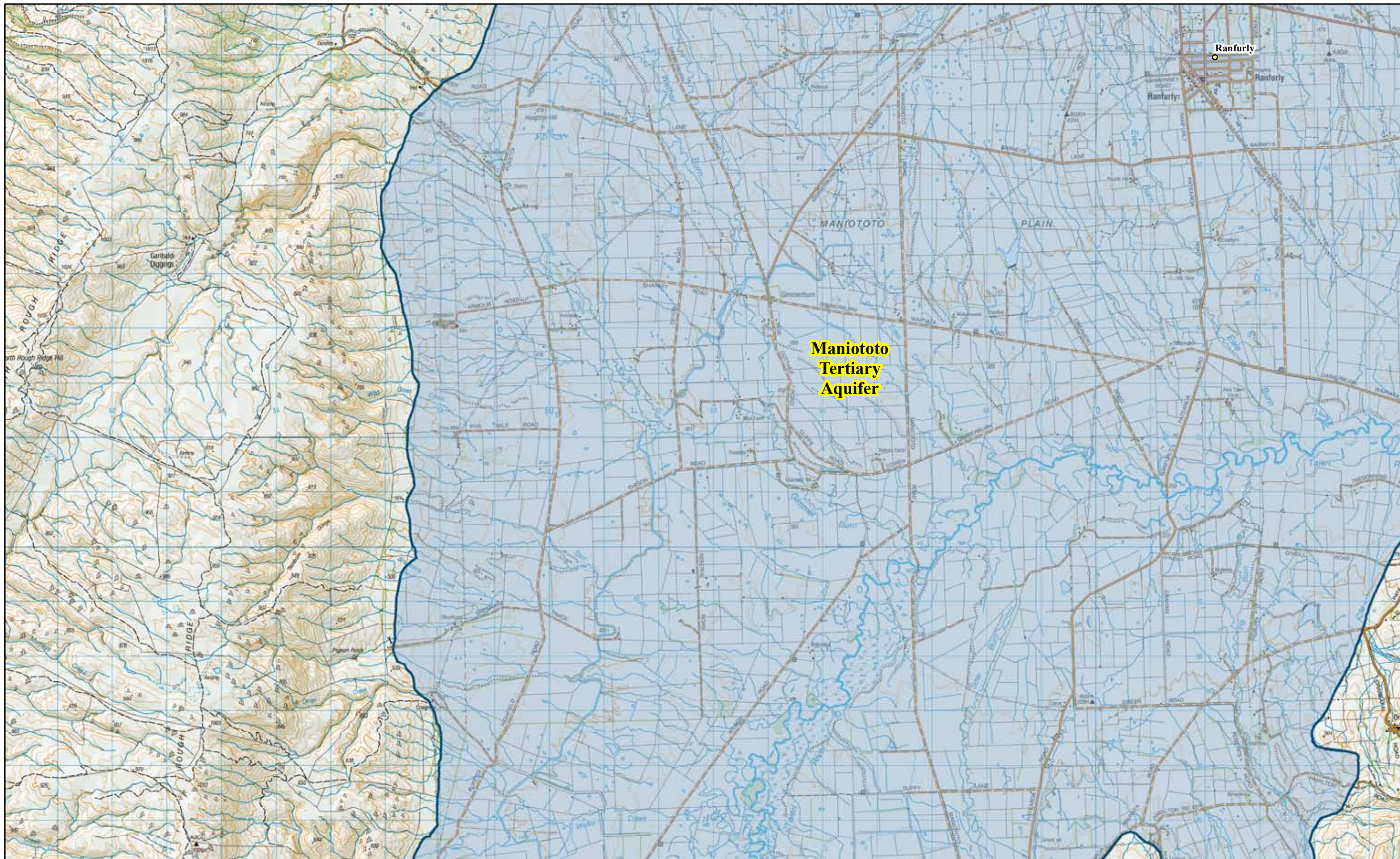
**Maniototo
Tertiary
Aquifer**



Map C11
Aquifers, Groundwater Zones, Groundwater Protection Zones,
and Seawater Intrusion Risk Zones
 Refer to:
 - Schedules 2C and 3A
 - Rules in 12.2, 12.A and 14.2
 - Policies 6.4.1A, 6.4.10A, 6.4.10A1, 8.6.5, 9.4.1 and 9.4.18 – 20

Basemap: Land Information New Zealand Topo50 Maps
 1 June 2015

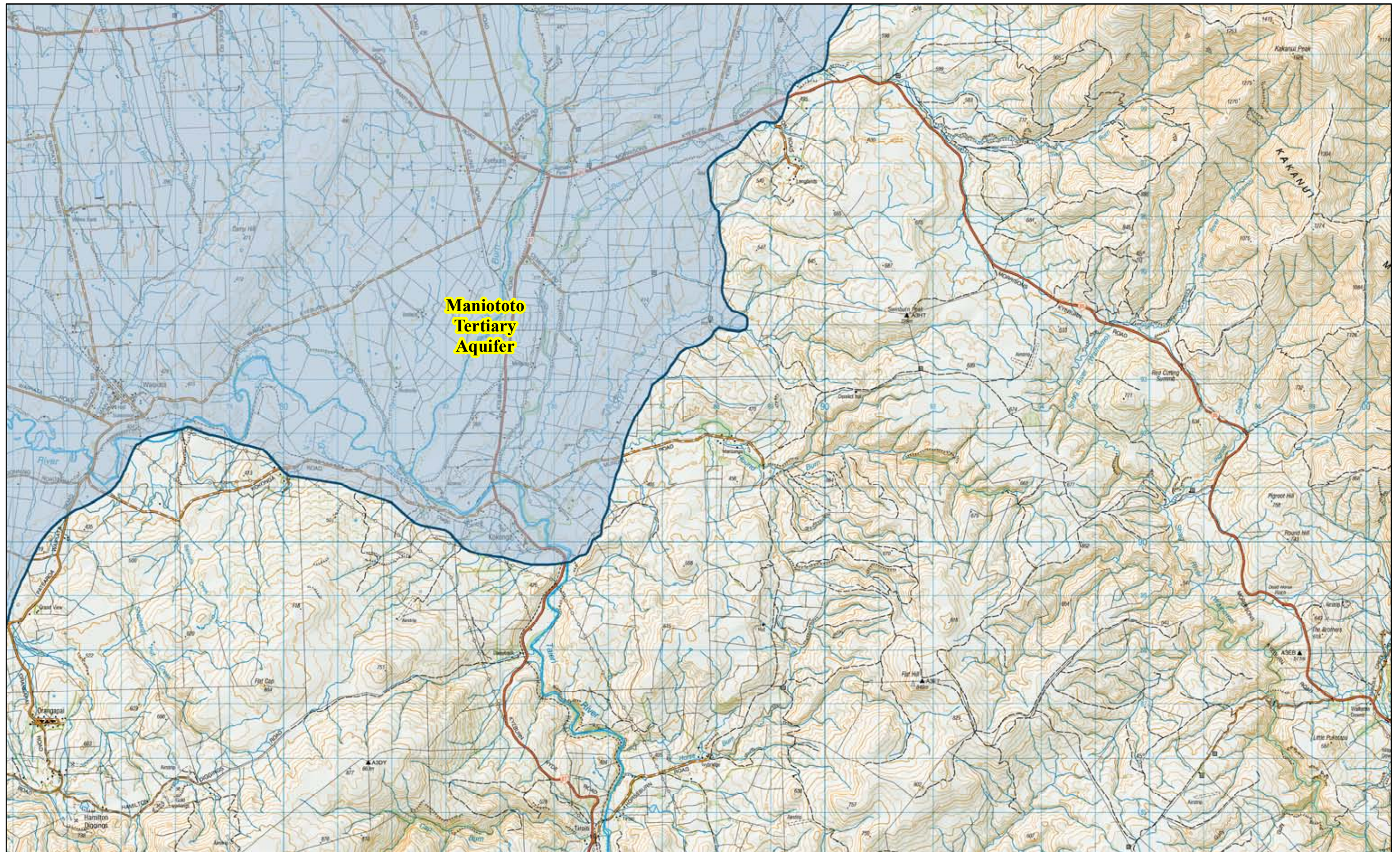




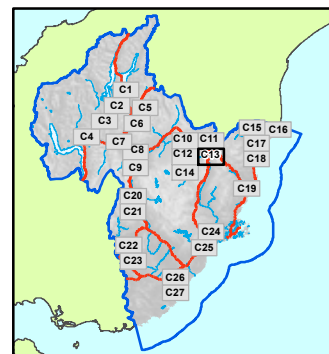
Map C12
Aquifers, Groundwater Zones, Groundwater Protection Zones, and Seawater Intrusion Risk Zones
 Refer to:
 - Schedules 2C and 3A
 - Rules in 12.2, 12.A and 14.2
 - Policies 6.4.1A, 6.4.10A, 6.4.10A1, 8.6.5, 9.4.1 and 9.4.18 – 20

Basemap: Land Information New Zealand Topo50 Maps
 1 June 2015





**Maniototo
Tertiary
Aquifer**



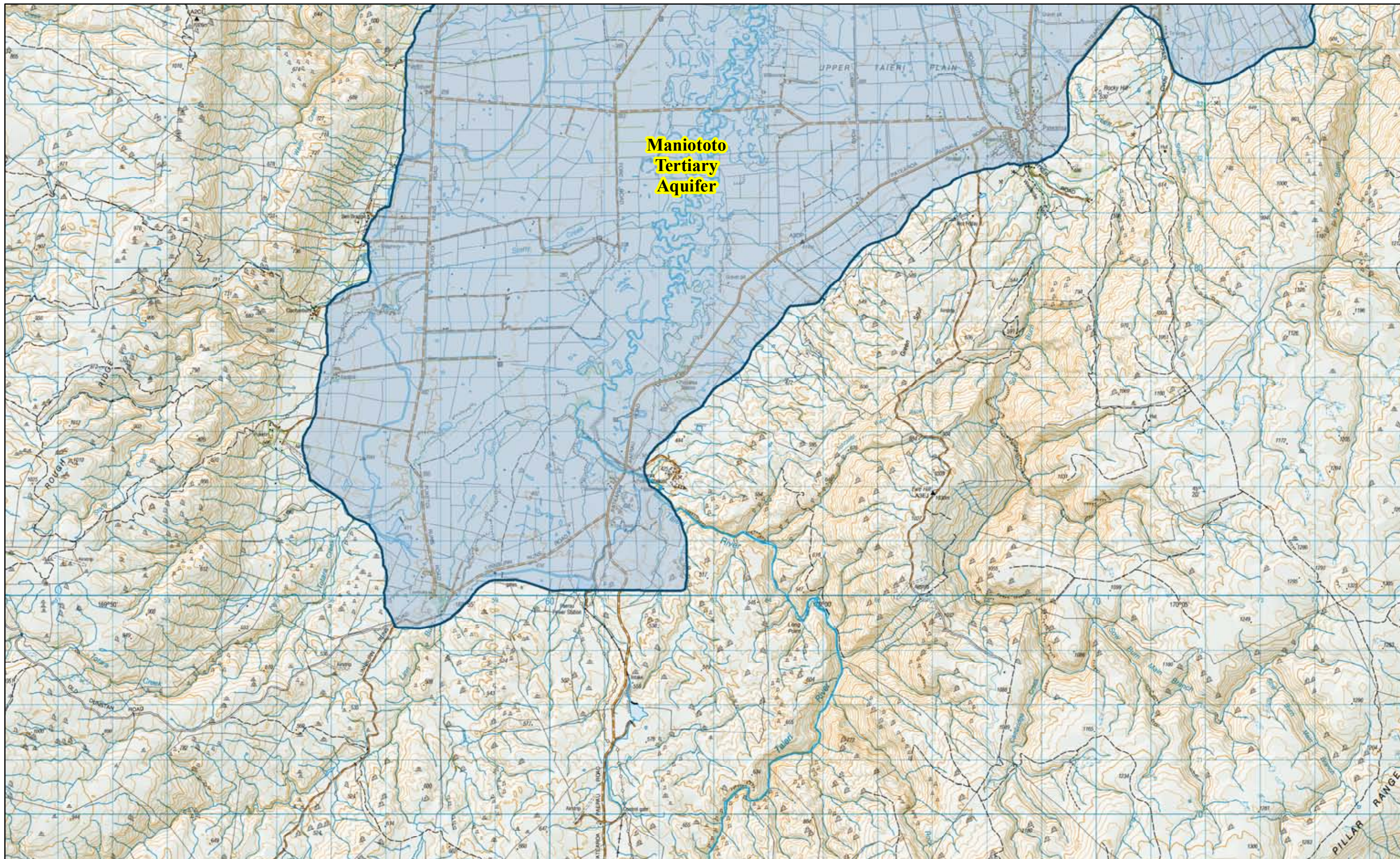
	Groundwater Protection Zone A		Seawater Intrusion Risk Zone
	Groundwater Protection Zone B		Aquifer
	Groundwater Zone A		Regional Boundary
	Groundwater Zone B		

Sourced from LINZ data, Crown Copyright reserved.

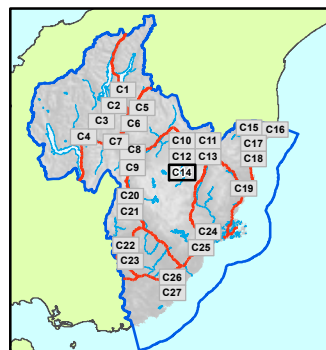
Map C13
Aquifers, Groundwater Zones, Groundwater Protection Zones,
and Seawater Intrusion Risk Zones
 Refer to:
 - Schedules 2C and 3A
 - Rules in 12.2, 12.A and 14.2
 - Policies 6.4.1A, 6.4.10A, 6.4.10A1, 8.6.5, 9.4.1 and 9.4.18 – 20

Basemap: Land Information New Zealand Topo50 Maps
 1 June 2015





**Maniototo
Tertiary
Aquifer**



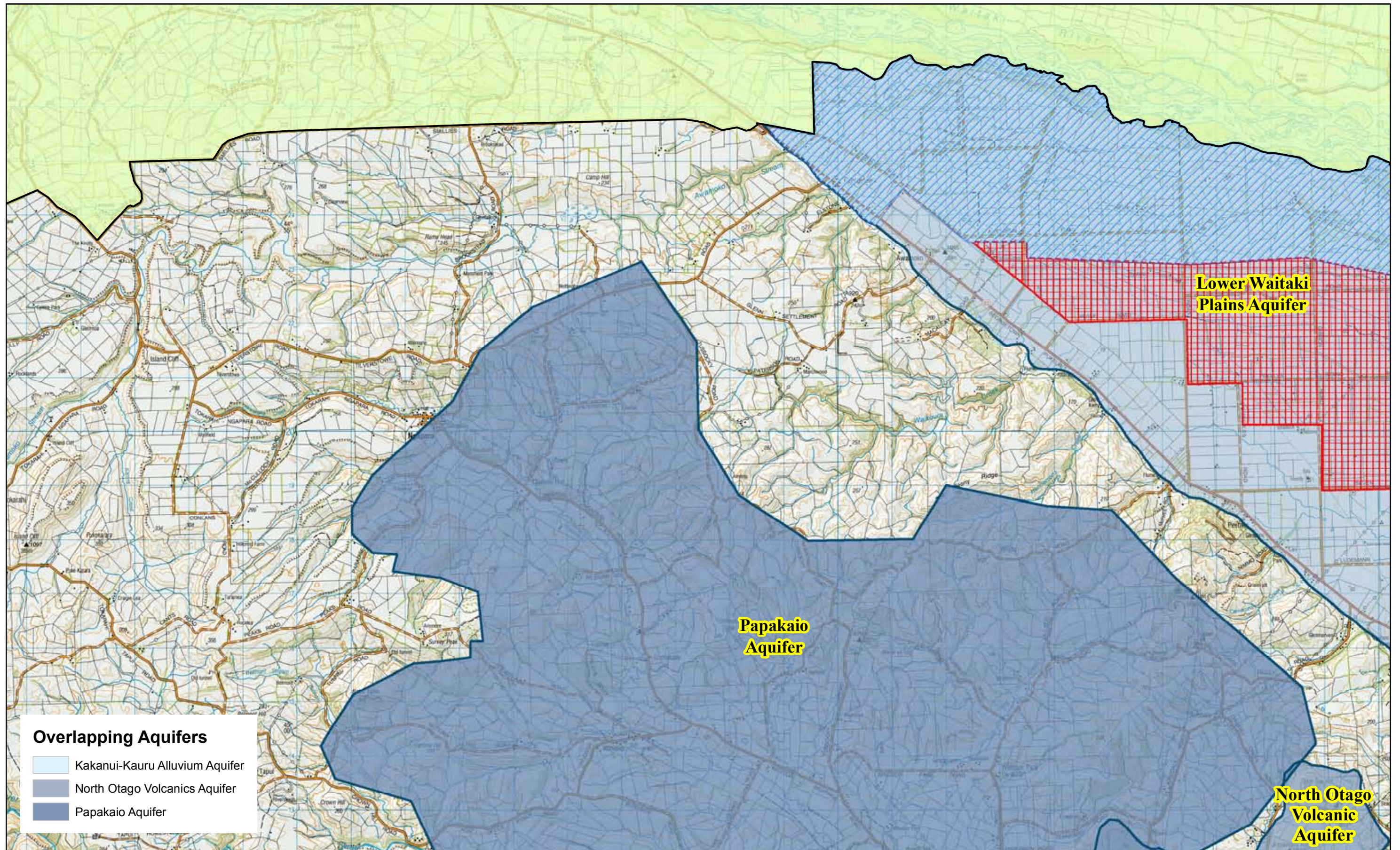
	Groundwater Protection Zone A		Seawater Intrusion Risk Zone
	Groundwater Protection Zone B		Aquifer
	Groundwater Zone A		Regional Boundary
	Groundwater Zone B		

Sourced from LINZ data, Crown Copyright reserved.

Map C14
Aquifers, Groundwater Zones, Groundwater Protection Zones,
and Seawater Intrusion Risk Zones
 Refer to:
 - Schedules 2C and 3A
 - Rules in 12.2, 12.A and 14.2
 - Policies 6.4.1A, 6.4.10A, 6.4.10A1, 8.6.5, 9.4.1 and 9.4.18 – 20

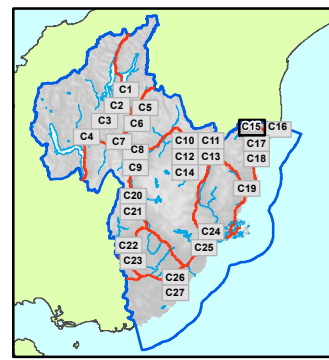
Basemap: Land Information New Zealand Topo50 Maps
 1 June 2015





Overlapping Aquifers

- Kakanui-Kauru Alluvium Aquifer
- North Otago Volcanics Aquifer
- Papakaio Aquifer



Groundwater Protection Zone A	Seawater Intrusion Risk Zone
Groundwater Protection Zone B	Aquifer
Groundwater Zone A	Regional Boundary
Groundwater Zone B	

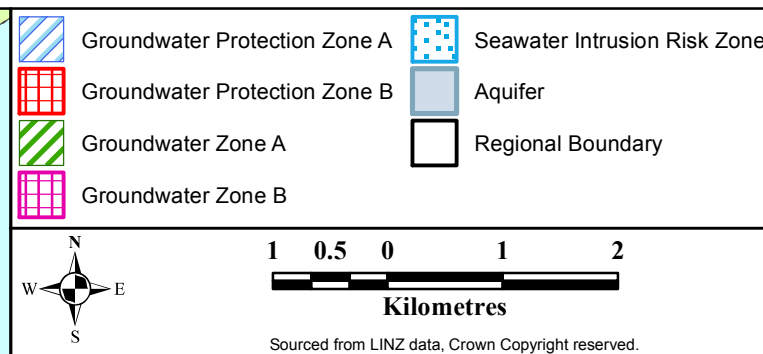
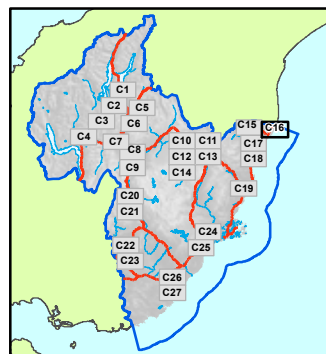
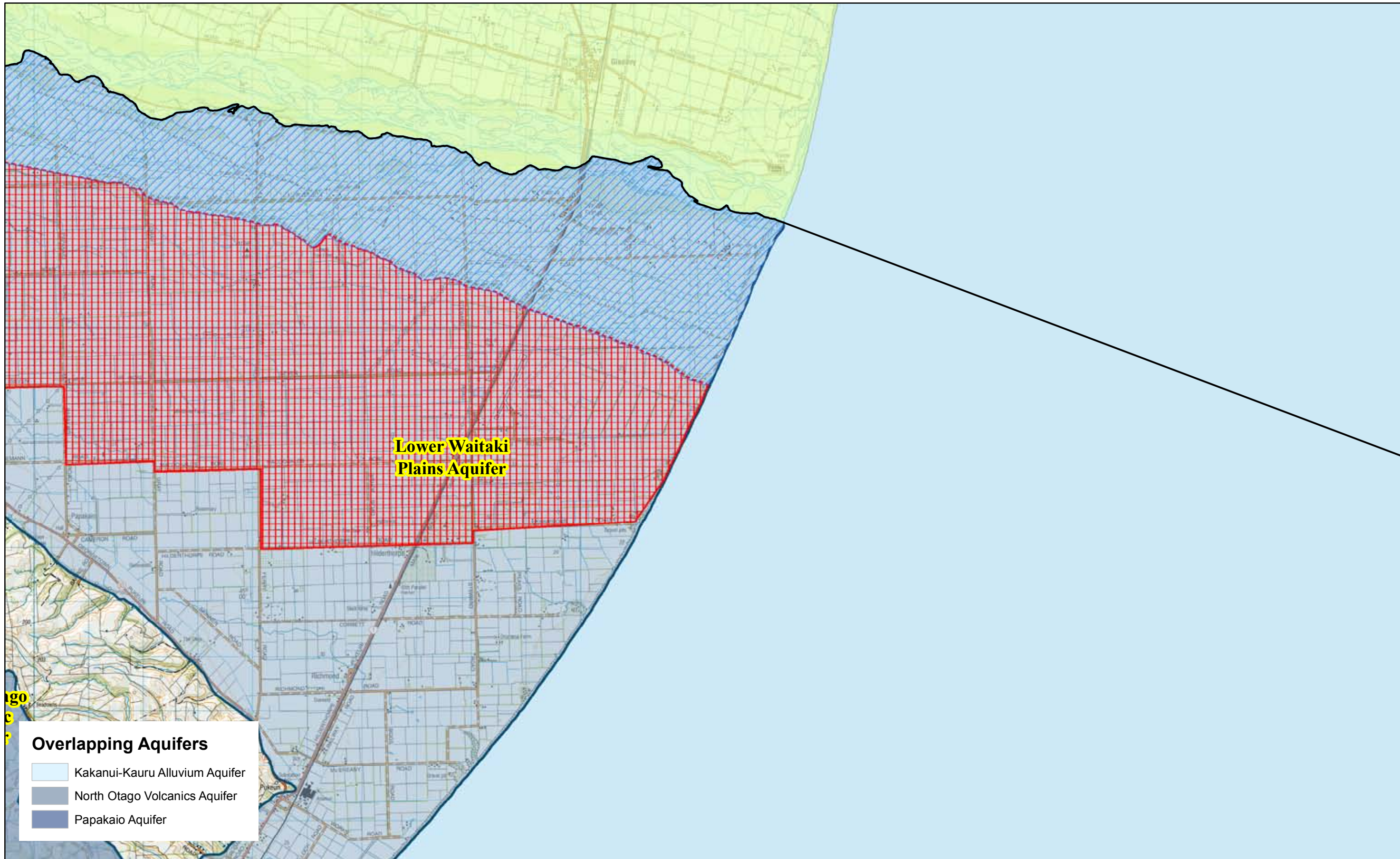
1 0.5 0 1 2
Kilometres

Sourced from LINZ data, Crown Copyright reserved.

Map C15
Aquifers, Groundwater Zones, Groundwater Protection Zones, and Seawater Intrusion Risk Zones
 Refer to:
 - Schedules 2C and 3A
 - Rules in 12.2, 12.A and 14.2
 - Policies 6.4.1A, 6.4.10A, 6.4.10A1, 8.6.5, 9.4.1 and 9.4.18 – 20

Basemap: Land Information New Zealand Topo50 Maps
 1 June 2015





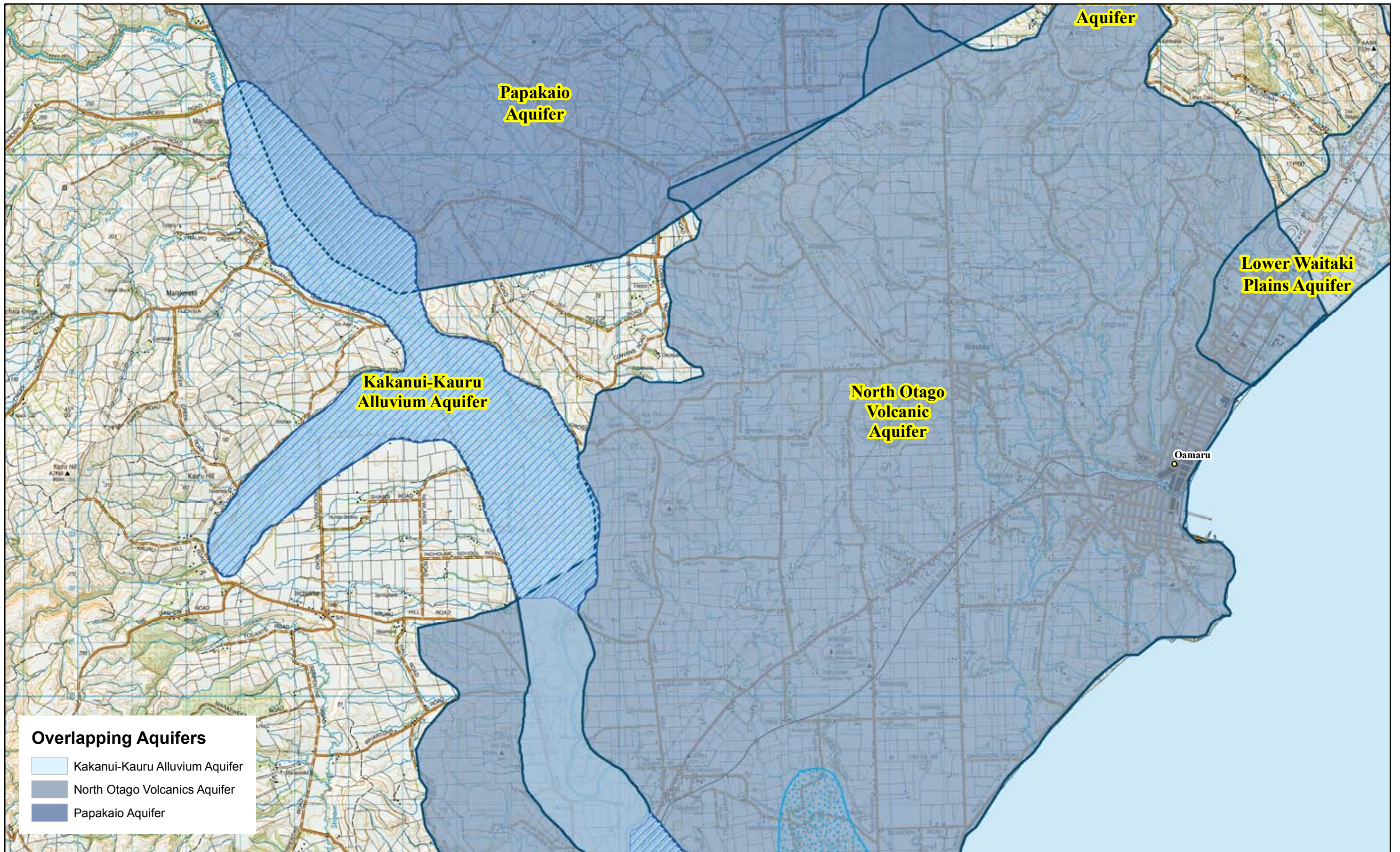
Map C16
Aquifers, Groundwater Zones, Groundwater Protection Zones, and Seawater Intrusion Risk Zones

Refer to:




- Schedules 2C and 3A
- Rules in 12.2, 12.A and 14.2
- Policies 6.4.1A, 6.4.10A, 6.4.10A1, 8.6.5, 9.4.1 and 9.4.18 – 20

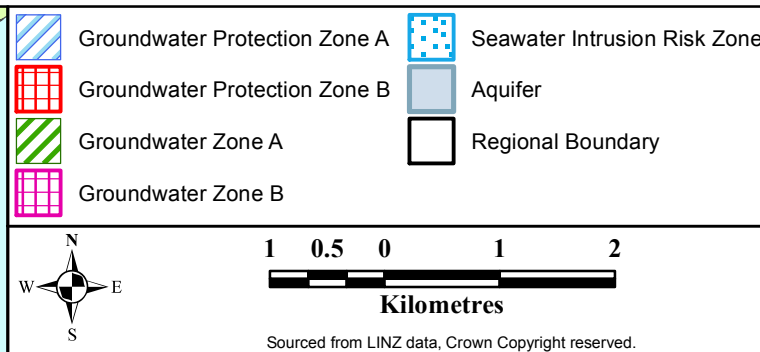
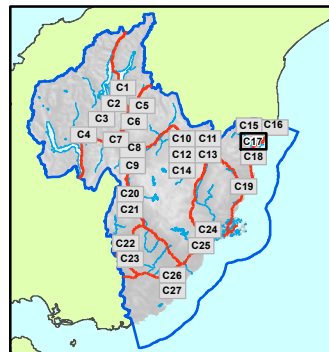
Basemap: Land Information New Zealand Topo50 Maps
 1 June 2015





Overlapping Aquifers

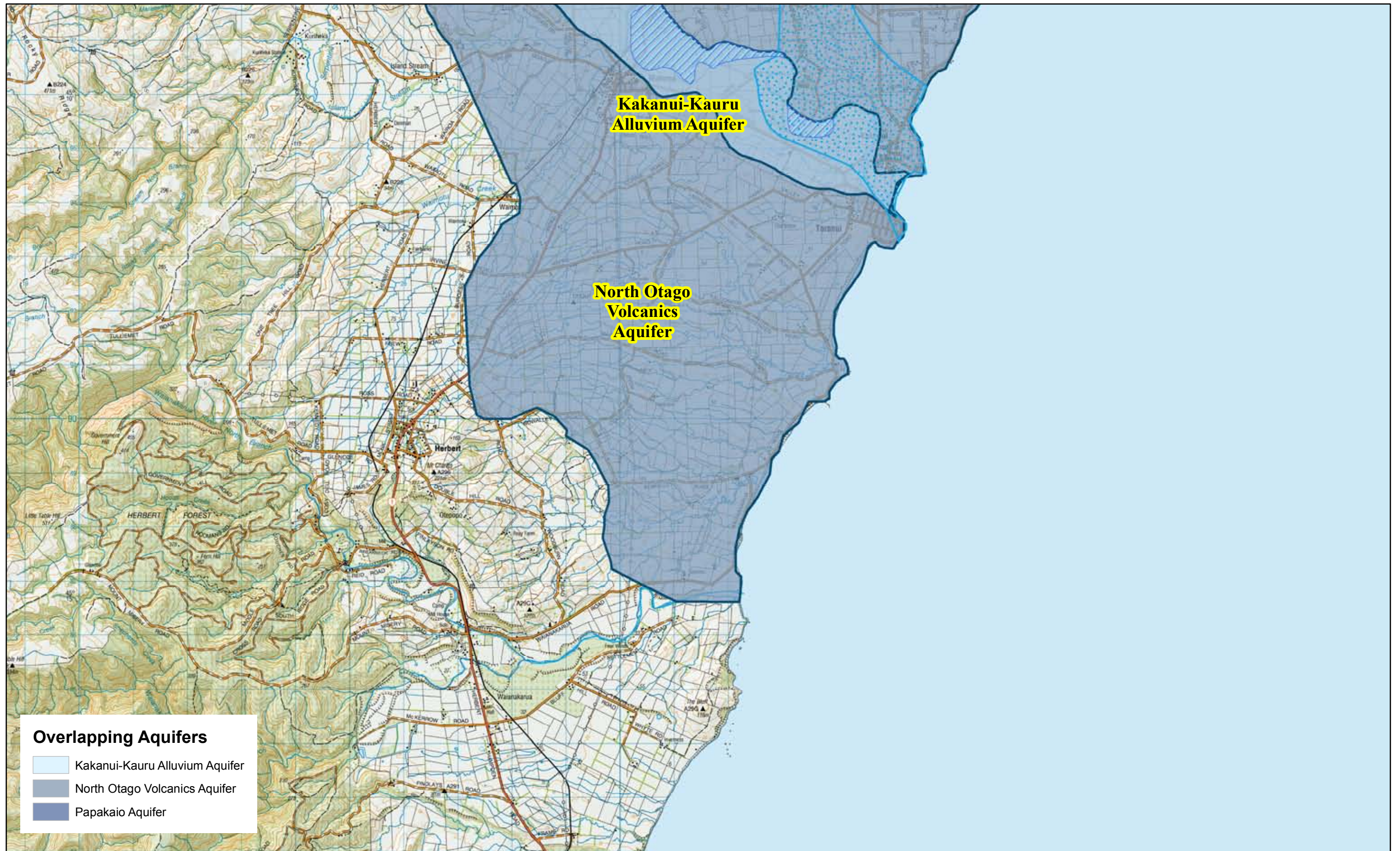
-  Kakanui-Kauru Alluvium Aquifer
-  North Otago Volcanics Aquifer
-  Papakaio Aquifer



Map C17
Aquifers, Groundwater Zones, Groundwater Protection Zones, and Seawater Intrusion Risk Zones
 Refer to:
 - Schedules 2C and 3A
 - Rules in 12.2, 12.A and 14.2
 - Policies 6.4.1A, 6.4.10A, 6.4.10A1, 8.6.5, 9.4.1 and 9.4.18 – 20

Basemap: Land Information New Zealand Topo50 Maps
 1 June 2015






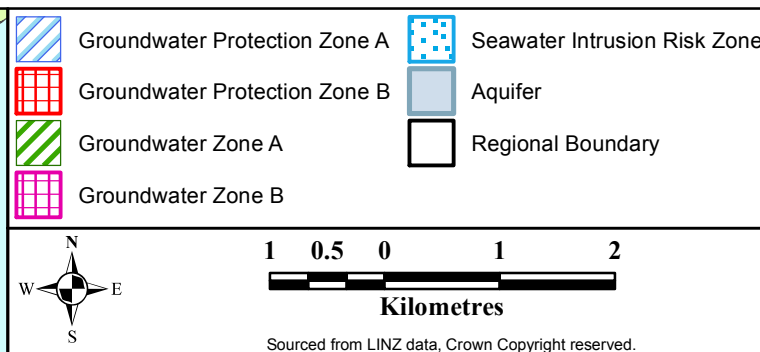
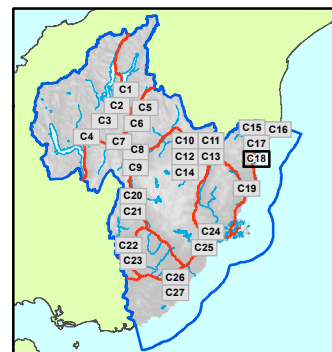


**Kakanui-Kauru
Alluvium Aquifer**

**North Otago
Volcanics
Aquifer**

Overlapping Aquifers

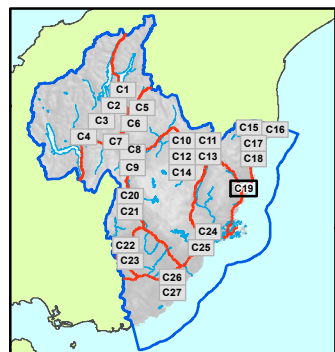
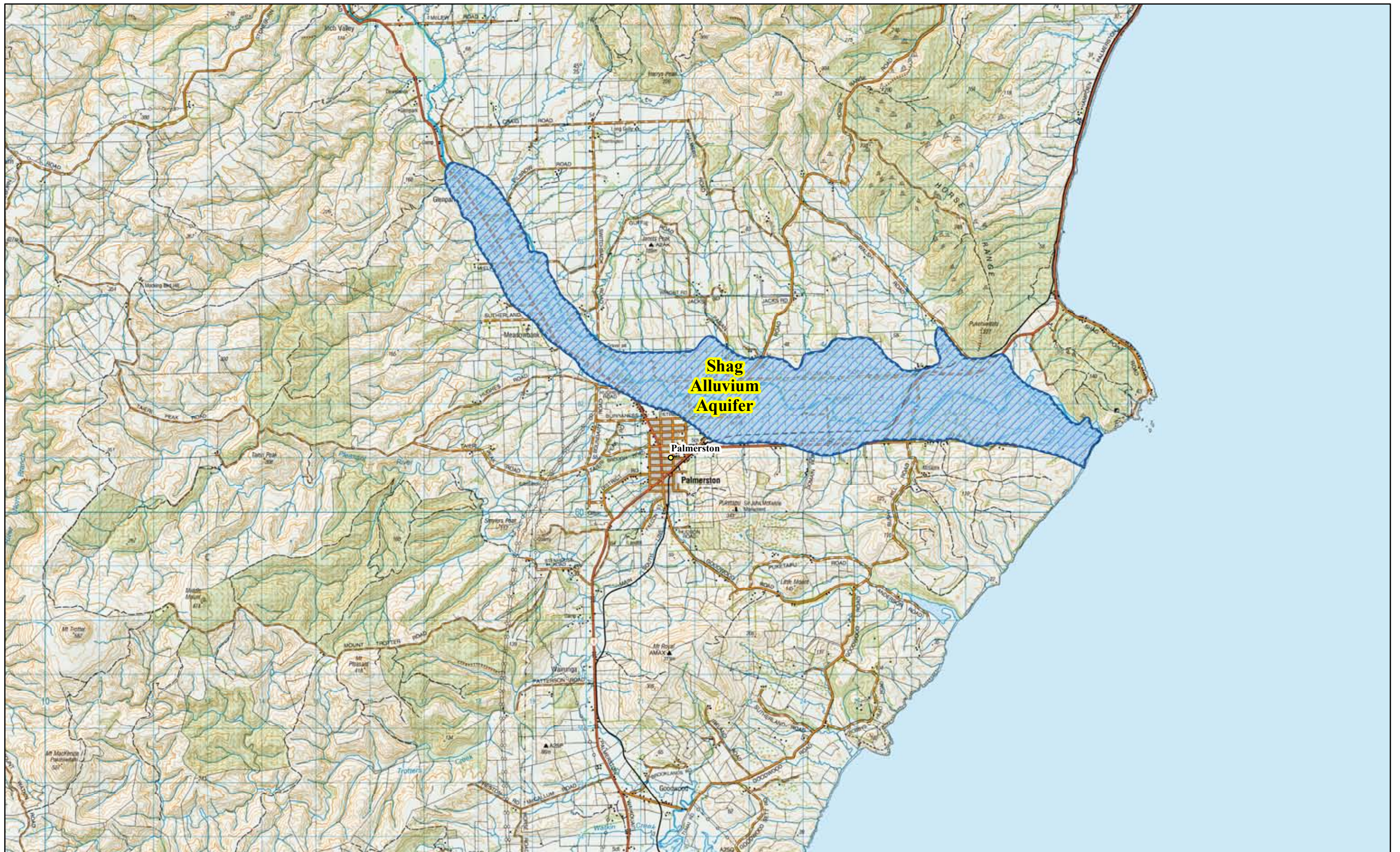
-  Kakanui-Kauru Alluvium Aquifer
-  North Otago Volcanics Aquifer
-  Papakaio Aquifer



Map C18
Aquifers, Groundwater Zones, Groundwater Protection Zones,
and Seawater Intrusion Risk Zones
 Refer to:
 - Schedules 2C and 3A
 - Rules in 12.2, 12.A and 14.2
 - Policies 6.4.1A, 6.4.10A, 6.4.10A1, 8.6.5, 9.4.1 and 9.4.18 – 20

Basemap: Land Information New Zealand Topo50 Maps
 1 June 2015





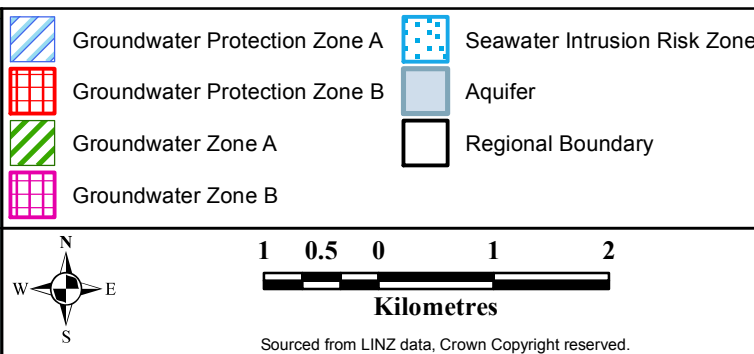
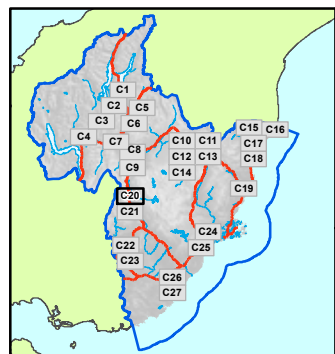
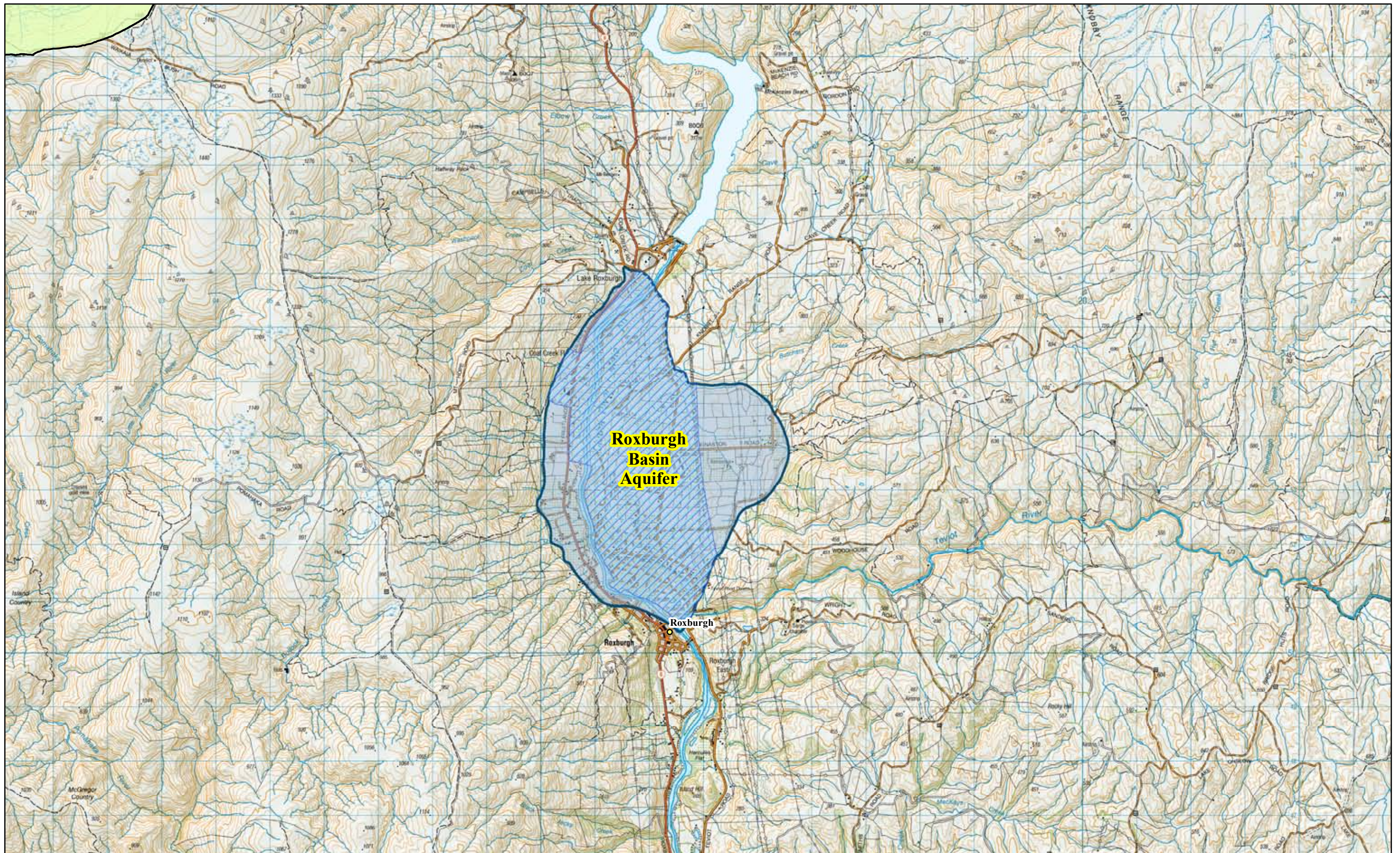
	Groundwater Protection Zone A		Seawater Intrusion Risk Zone
	Groundwater Protection Zone B		Aquifer
	Groundwater Zone A		Regional Boundary
	Groundwater Zone B		

Sourced from LINZ data, Crown Copyright reserved.

Map C19
Aquifers, Groundwater Zones, Groundwater Protection Zones, and Seawater Intrusion Risk Zones
 Refer to:
 - Schedules 2C and 3A
 - Rules in 12.2, 12.A and 14.2
 - Policies 6.4.1A, 6.4.10A, 6.4.10A1, 8.6.5, 9.4.1 and 9.4.18 – 20

Basemap: Land Information New Zealand Topo50 Maps
 1 June 2015

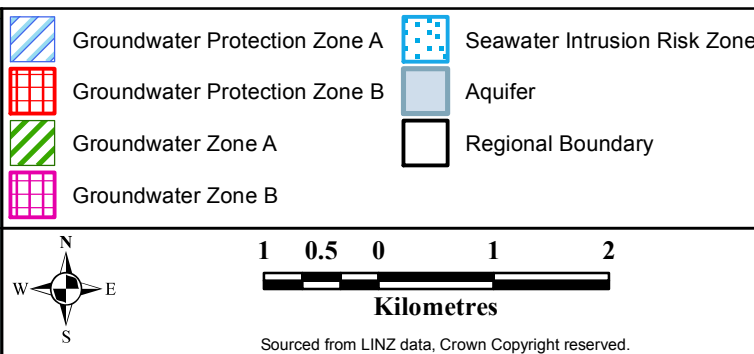
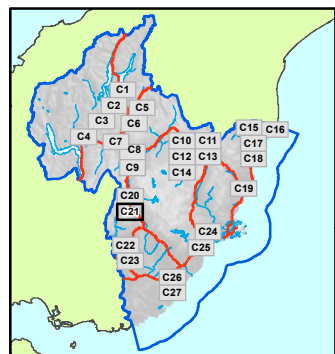
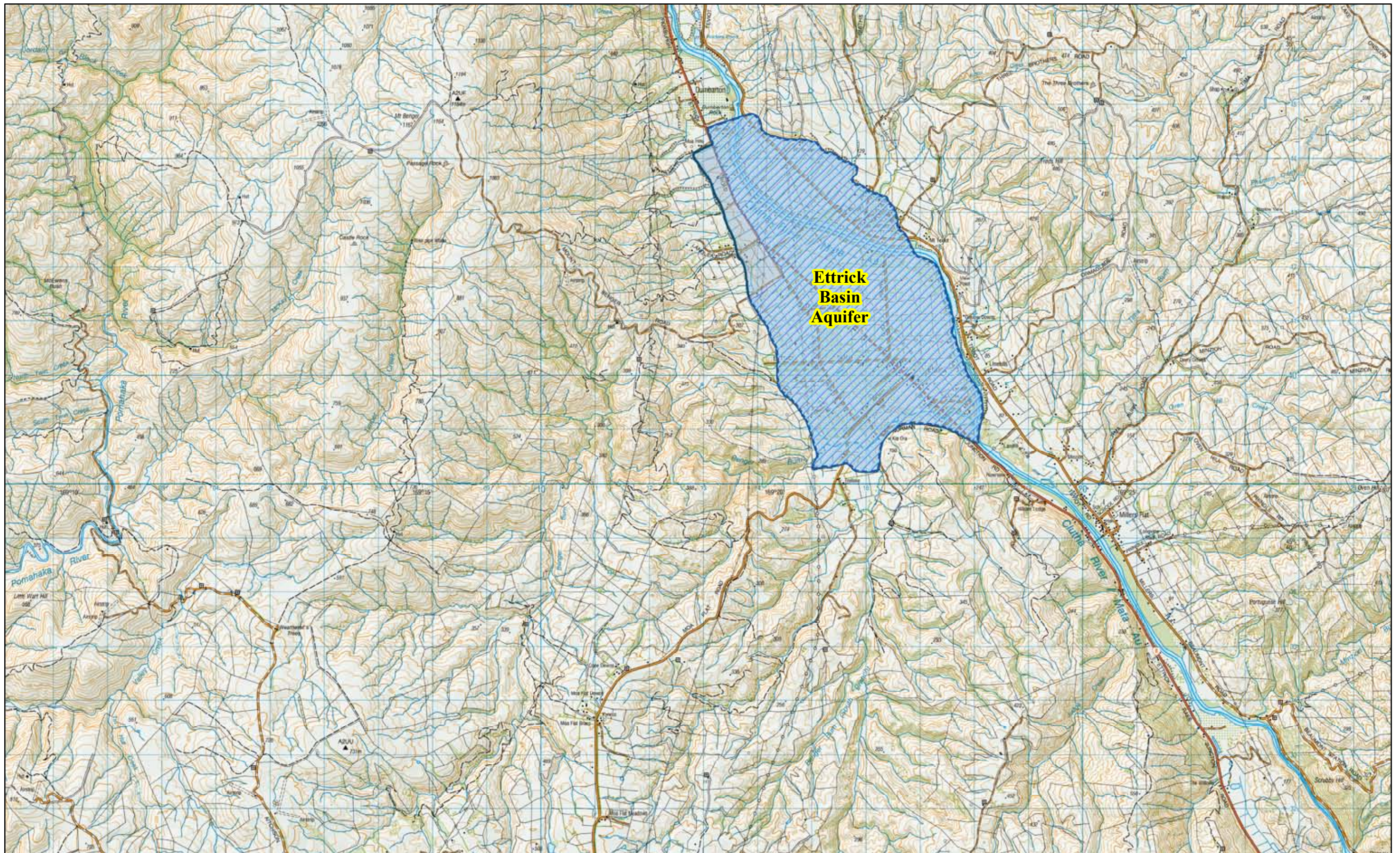




Map C20
Aquifers, Groundwater Zones, Groundwater Protection Zones, and Seawater Intrusion Risk Zones
 Refer to:
 - Schedules 2C and 3A
 - Rules in 12.2, 12.A and 14.2
 - Policies 6.4.1A, 6.4.10A, 6.4.10A1, 8.6.5, 9.4.1 and 9.4.18 – 20

Basemap: Land Information New Zealand Topo50 Maps
 1 June 2015

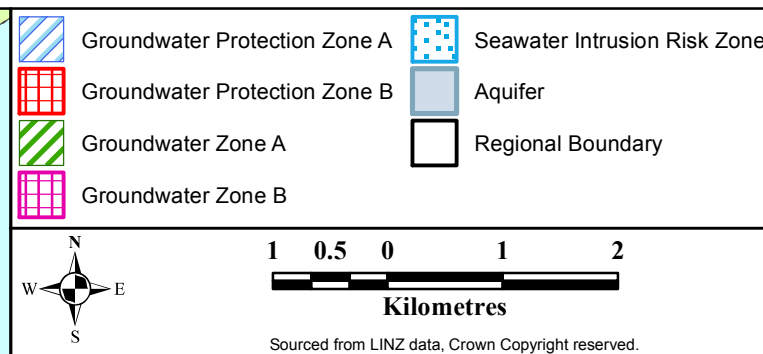
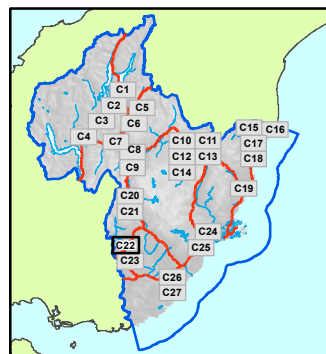
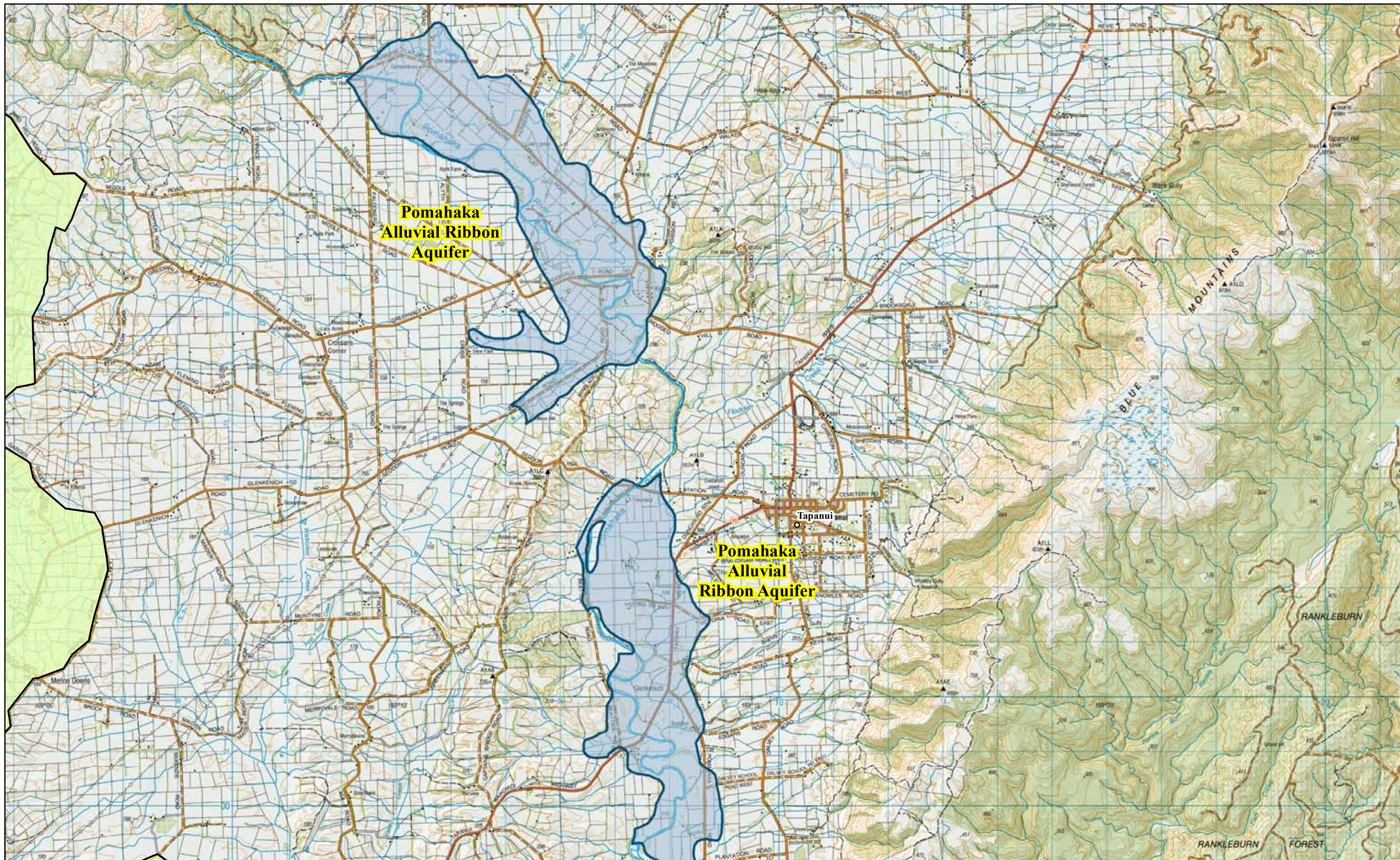




Map C21
Aquifers, Groundwater Zones, Groundwater Protection Zones, and Seawater Intrusion Risk Zones
 Refer to:
 - Schedules 2C and 3A
 - Rules in 12.2, 12.A and 14.2
 - Policies 6.4.1A, 6.4.10A, 6.4.10A1, 8.6.5, 9.4.1 and 9.4.18 – 20

Basemap: Land Information New Zealand Topo50 Maps
 1 June 2015

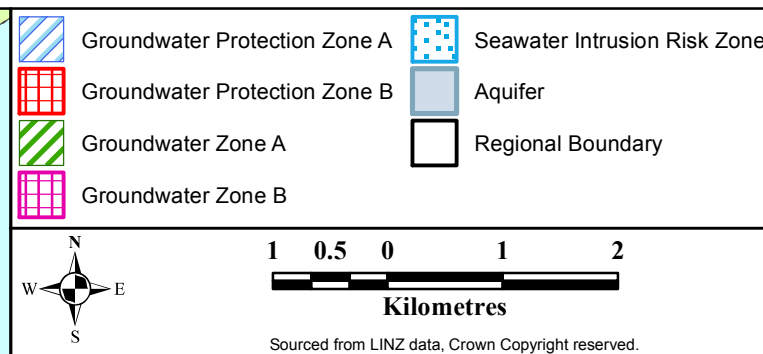
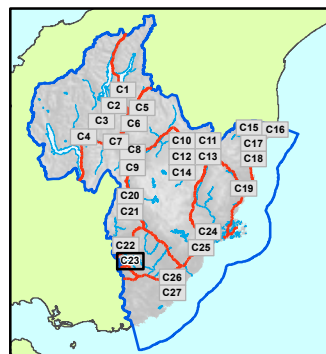
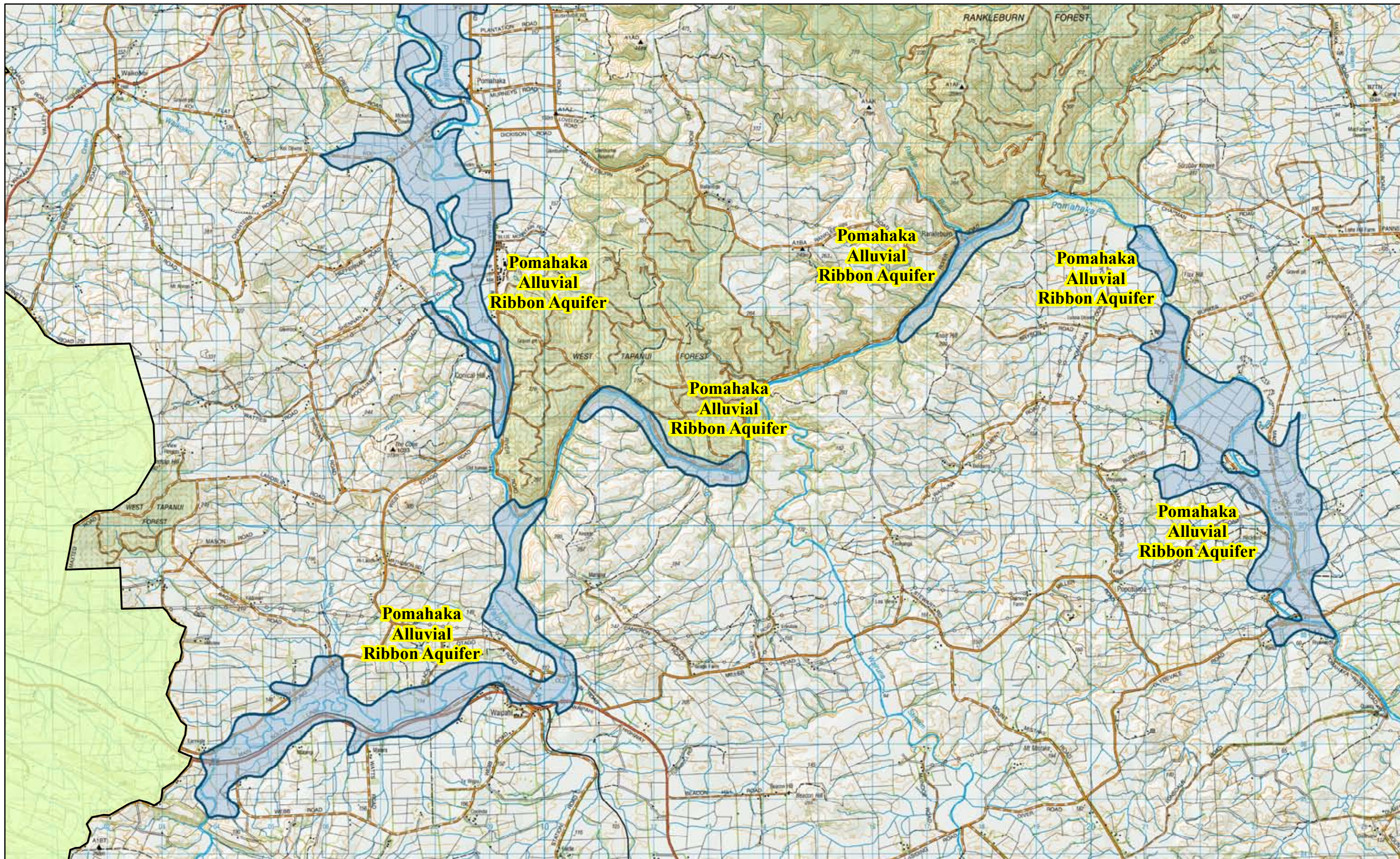




Map C22
Aquifers, Groundwater Zones, Groundwater Protection Zones, and Seawater Intrusion Risk Zones
 Refer to:
 - Schedules 2C and 3A
 - Rules in 12.2, 12.A and 14.2
 - Policies 6.4.1A, 6.4.10A, 6.4.10A1, 8.6.5, 9.4.1 and 9.4.18 – 20

Basemap: Land Information New Zealand Topo50 Maps
 1 June 2015





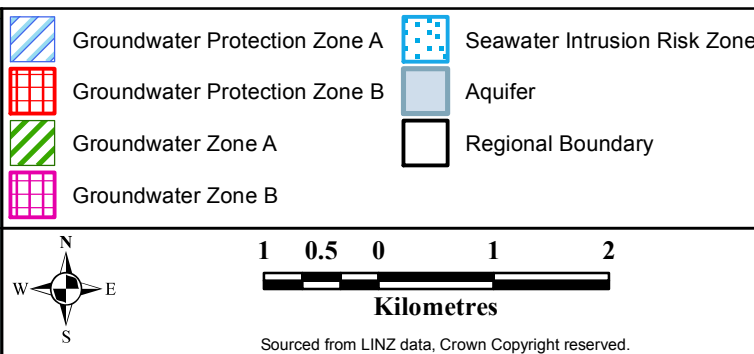
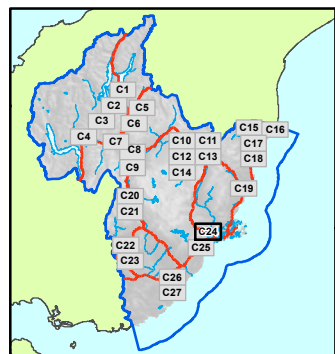
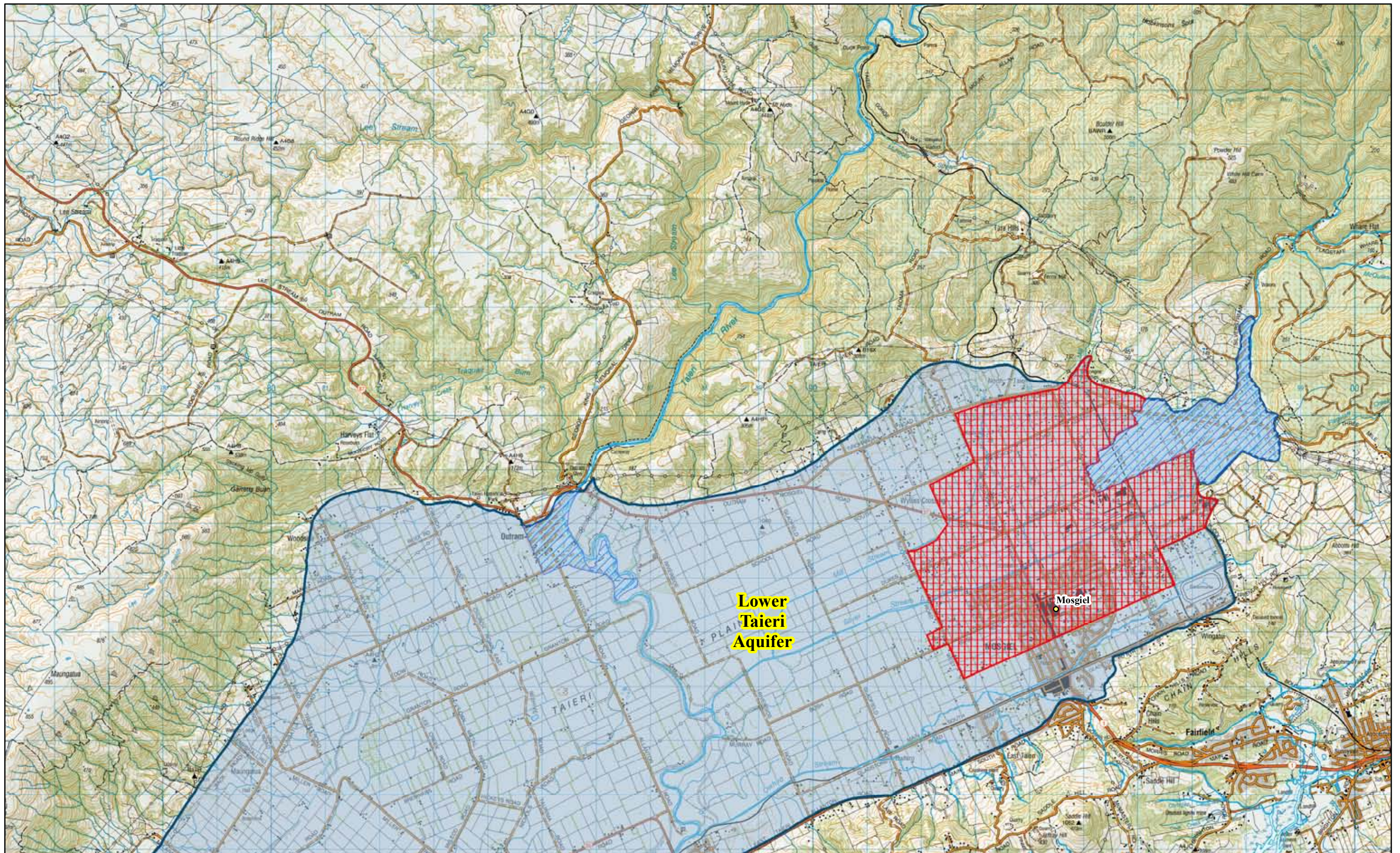
Map C23
Aquifers, Groundwater Zones, Groundwater Protection Zones, and Seawater Intrusion Risk Zones

Refer to:

- Schedules 2C and 3A
- Rules in 12.2, 12.A and 14.2
- Policies 6.4.1A, 6.4.10A, 6.4.10A1, 8.6.5, 9.4.1 and 9.4.18 – 20

Basemap: Land Information New Zealand Topo50 Maps
 1 June 2015

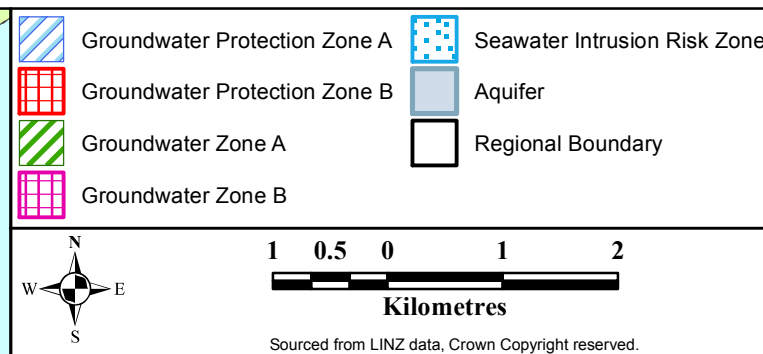
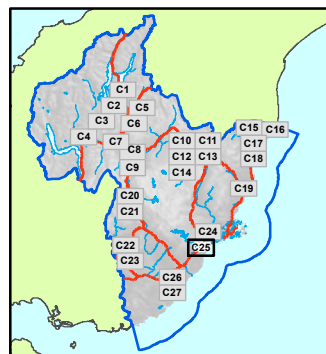
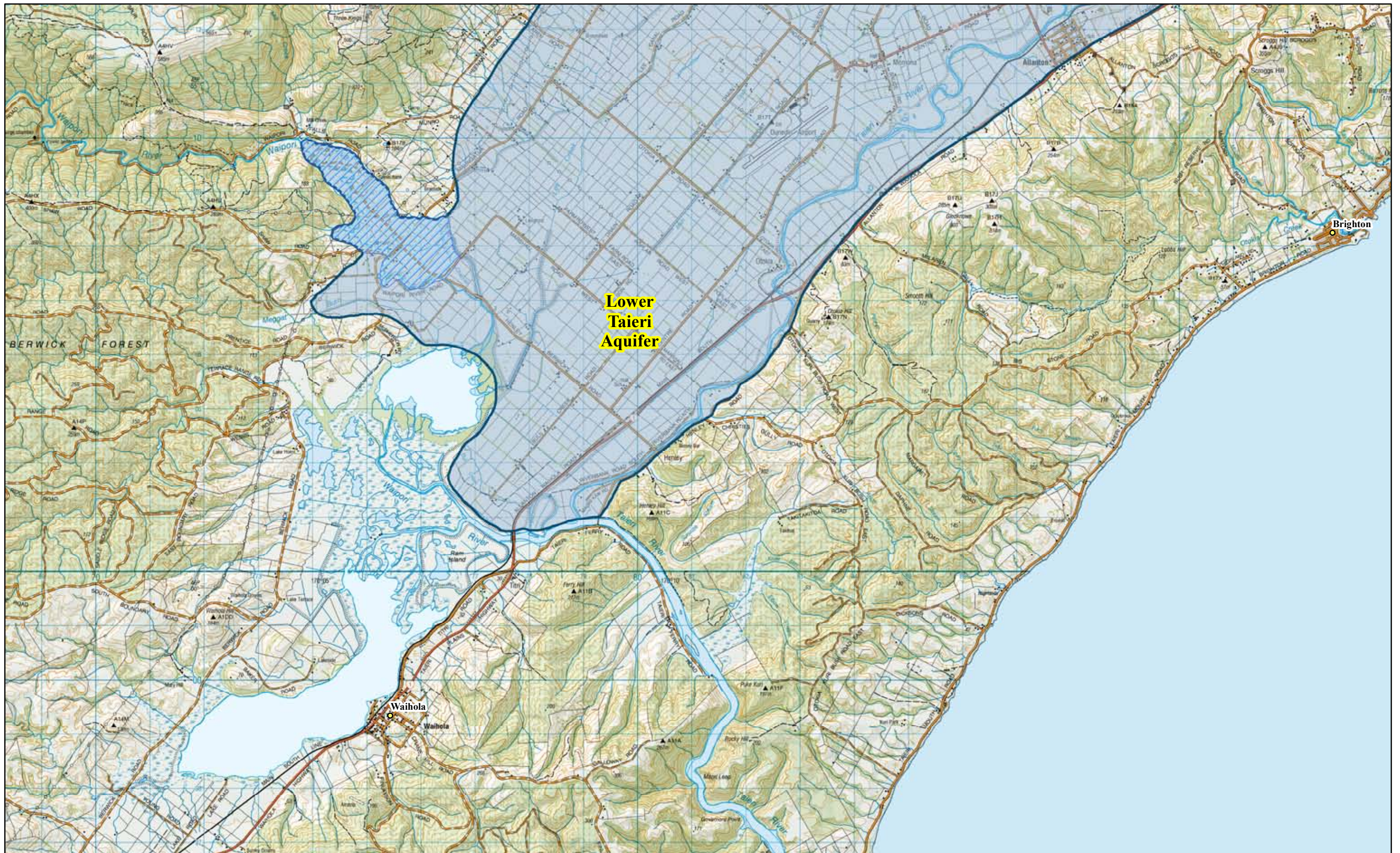




Map C24
Aquifers, Groundwater Zones, Groundwater Protection Zones, and Seawater Intrusion Risk Zones
 Refer to:
 - Schedules 2C and 3A
 - Rules in 12.2, 12.A and 14.2
 - Policies 6.4.1A, 6.4.10A, 6.4.10A1, 8.6.5, 9.4.1 and 9.4.18 – 20

Basemap: Land Information New Zealand Topo50 Maps
 1 June 2015

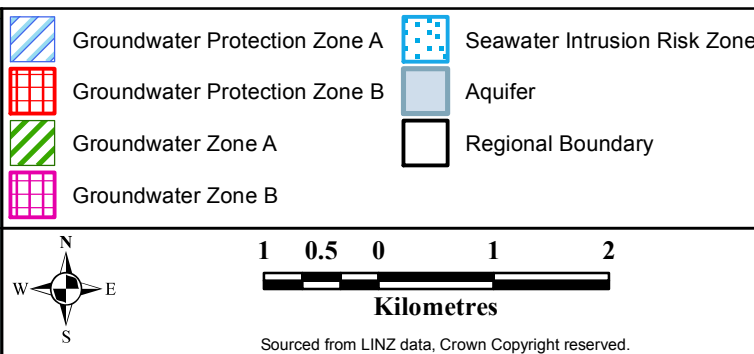
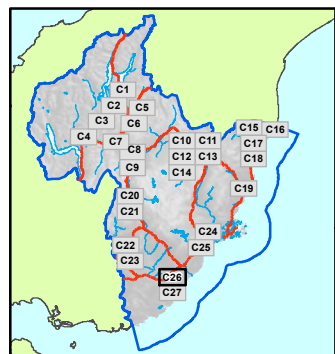
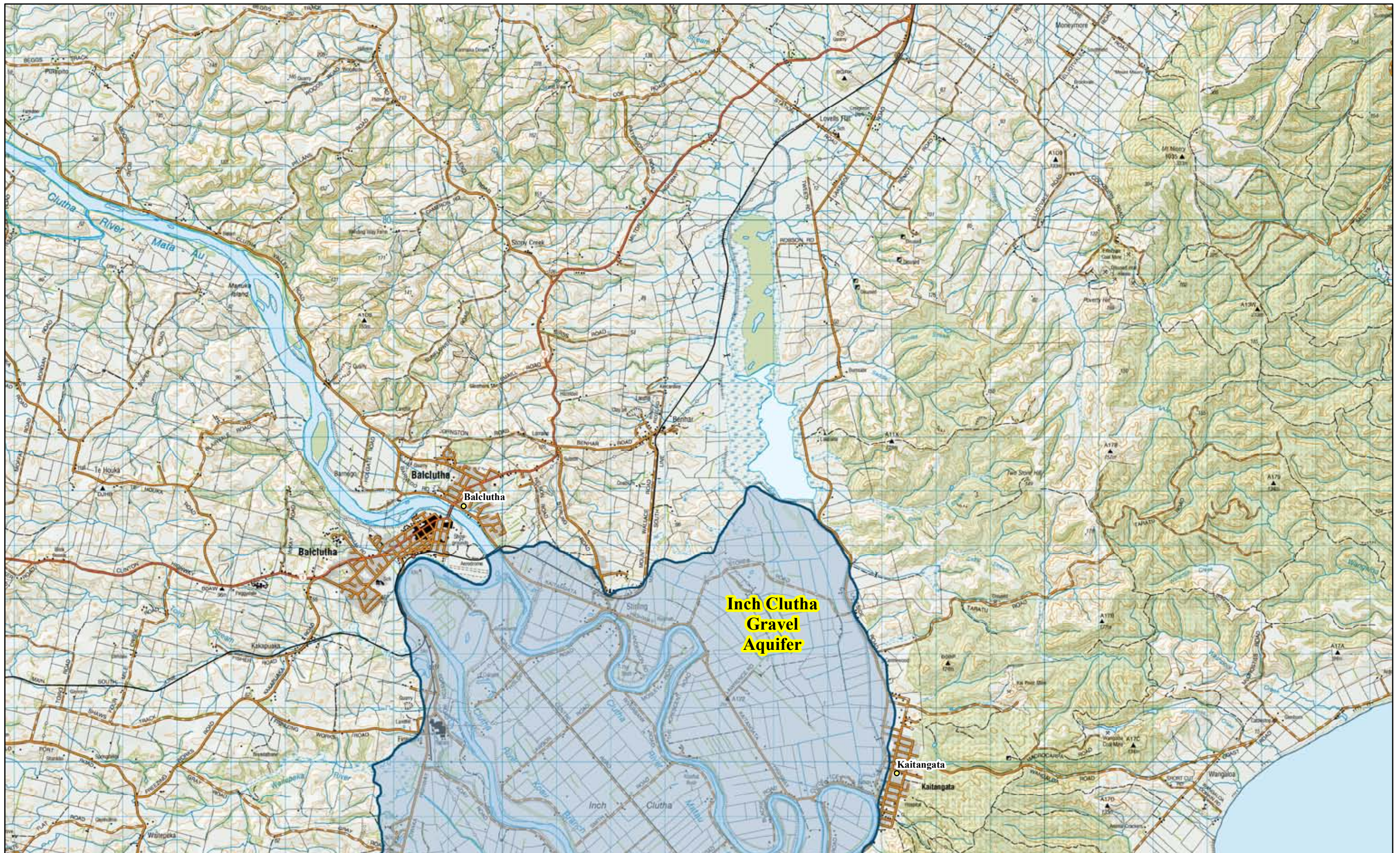




Map C25
Aquifers, Groundwater Zones, Groundwater Protection Zones, and Seawater Intrusion Risk Zones
 Refer to:
 - Schedules 2C and 3A
 - Rules in 12.2, 12.A and 14.2
 - Policies 6.4.1A, 6.4.10A, 6.4.10A1, 8.6.5, 9.4.1 and 9.4.18 – 20

Basemap: Land Information New Zealand Topo50 Maps
 1 June 2015

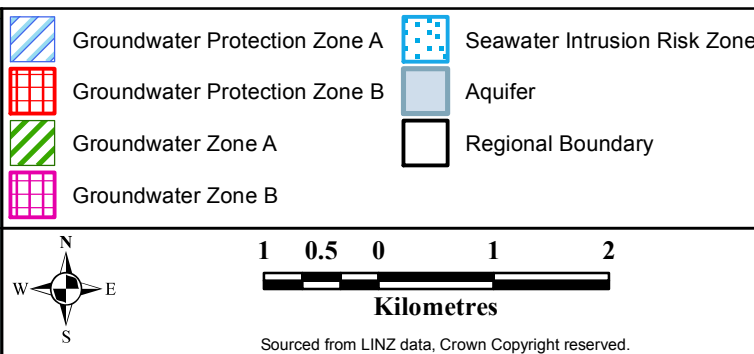
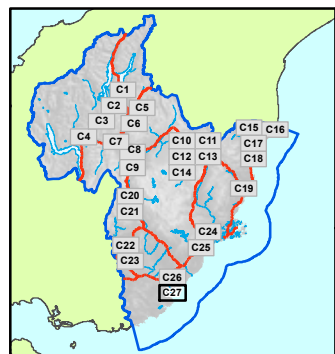
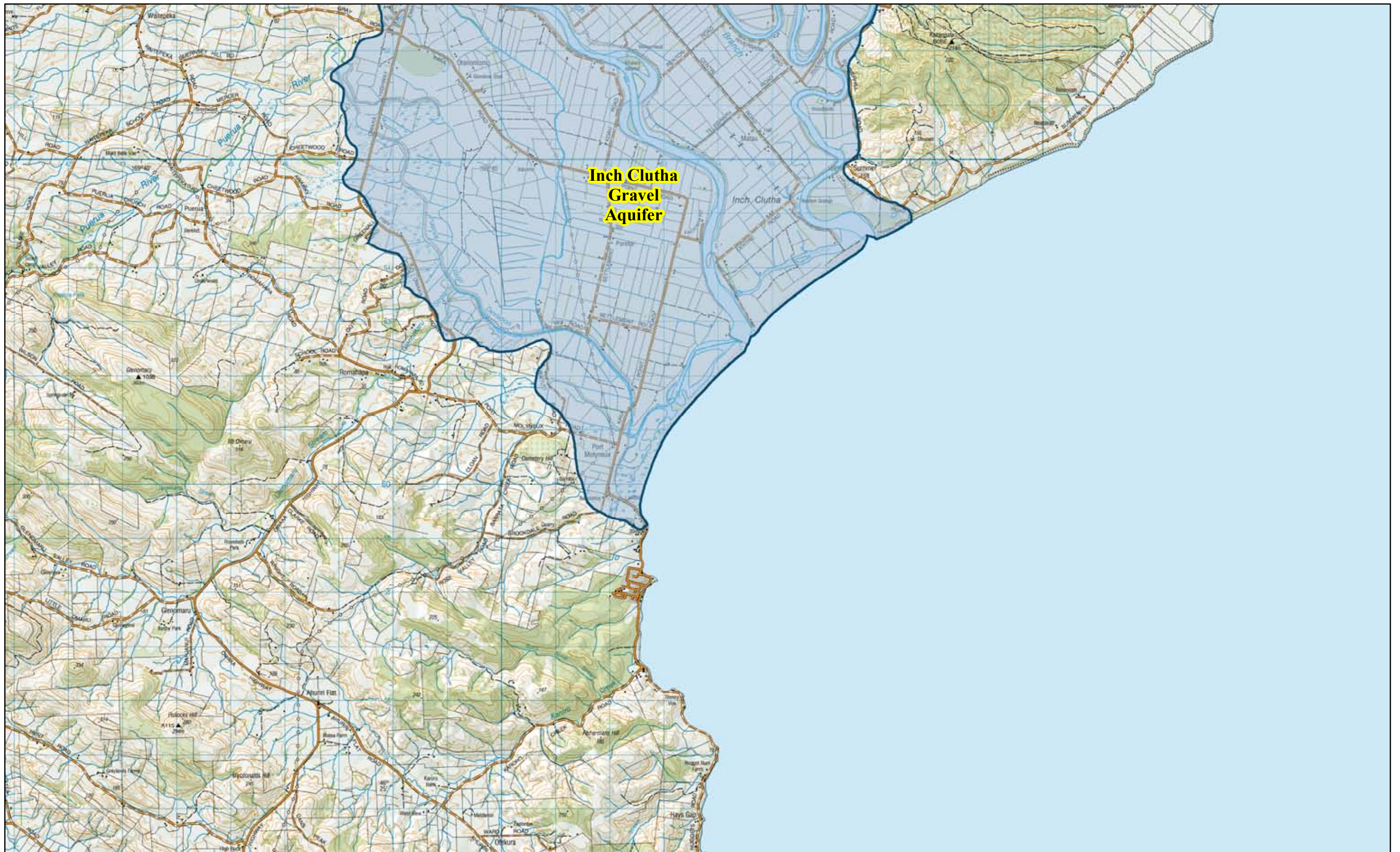




Map C26
Aquifers, Groundwater Zones, Groundwater Protection Zones, and Seawater Intrusion Risk Zones
 Refer to:
 - Schedules 2C and 3A
 - Rules in 12.2, 12.A and 14.2
 - Policies 6.4.1A, 6.4.10A, 6.4.10A1, 8.6.5, 9.4.1 and 9.4.18 – 20

Basemap: Land Information New Zealand Topo50 Maps
 1 June 2015





Map C27
Aquifers, Groundwater Zones, Groundwater Protection Zones, and Seawater Intrusion Risk Zones

Refer to:

- Schedules 2C and 3A
- Rules in 12.2, 12.A and 14.2
- Policies 6.4.1A, 6.4.10A, 6.4.10A1, 8.6.5, 9.4.1 and 9.4.18 – 20

Basemap: Land Information New Zealand Topo50 Maps
 1 June 2015

