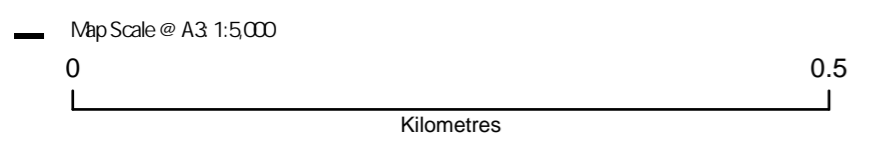
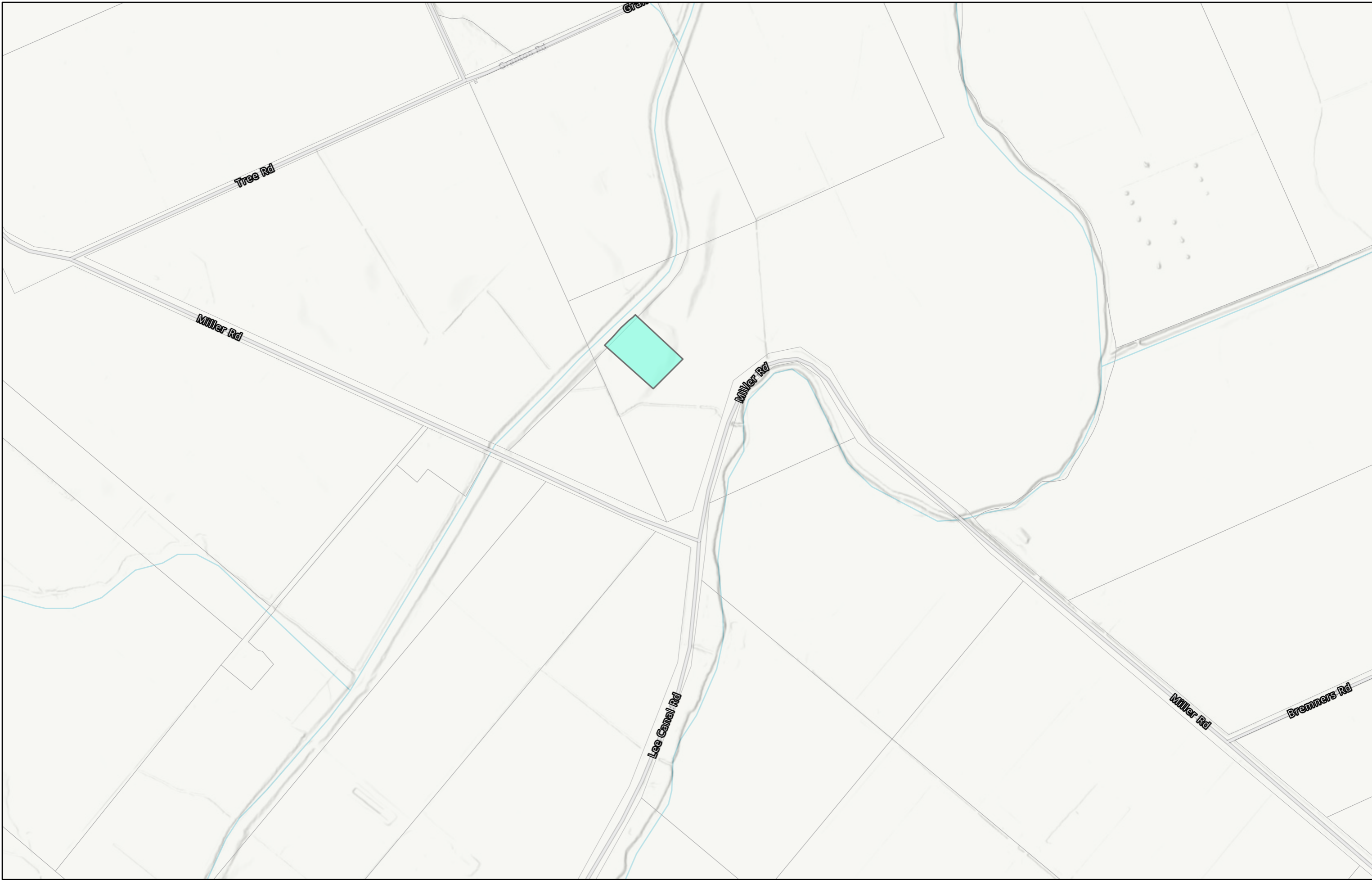




GIS@beca.com
File: P:\359437827\1\MP\WG-GIS\01\Map\37827-ORC Flood Protection Bylaw\37827-ORC Flood Protection Bylaw.aprx Author: Bianca.Clark@Beca.com Date: 12/10/2022



Third Schedule Miller Road Contour Channel Floodway

- Legend
-  Floodway
 -  NZ Primary Land Parcels



Map created by Beca GIS. Contact: Bianca.Clark@Beca.com. Contains data sourced from LINZ and Otago Regional Council. Contains Crown Copyright Data. Crown Copyright Reserved. This map contains data derived in part or wholly from sources other than Beca, and therefore, no representations or warranties are made by Beca as to the accuracy or completeness of this information. Map intended for distribution as a PDF document. Scale may be incorrect when printed. Basemap: Eagle Technology, LINZ, StatsNZ, NIWA, Natural Earth, © OpenStreetMap contributors, Eagle Technology, Land Information New Zealand