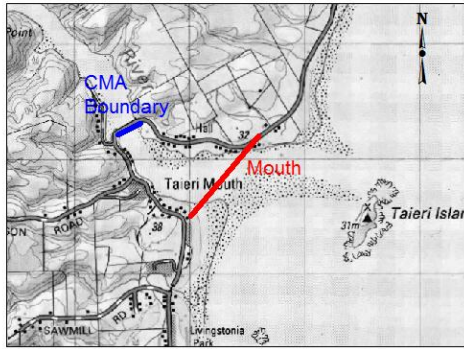


### 1.3 Clutha District

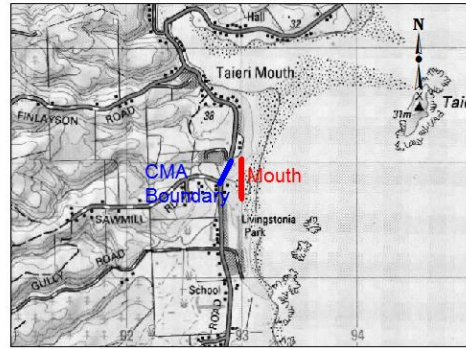
Water body	Description of Mouth and Boundary*	Mouth grid reference	Boundary grid reference
31. Taieri River	The "mouth" where it enters the sea, the "boundary" at the downstream side of the road bridge at Taieri Mouth.	I45 (Edition 1 1980) 930 575, 936 582	I45 (Edition 1 1980) 923 581, 925 582
32. Duckbend Creek	The "mouth" where it enters the sea, the "boundary" at the downstream side of the Sawmill Road bridge.	I45 (Edition 1 1980) 930 570, 930 568	I45 (Edition 1 1980) 926 567, 927 569
33. Akatore Creek	The "mouth" where it enters the estuary, the "boundary" five times the width of the mouth upstream.	I45 (Edition 1 1980) 905 516, 906 515	I45 (Edition 1 1980) 904 516, 905 515
34. Bull Creek	The "mouth" where it enters the sea, the "boundary" at the picnic area.	H45 (Edition 1 1981) 882 439, 884 440	H45 (Edition 1 1981) 882 439, 883 441
35. Tokomairiro River	The "mouth" where it enters the sea, the "boundary" five times the width of the mouth upstream.	H45 (Edition 1 1981) 811 409, 813 411	H45 (Edition 1 1981) 807 410, 808 413
36. Wangaloa Creek	The "mouth" at the first constriction, the "boundary" at the second constriction.	H46 (Edition 1 1981) 785 357, 786 356	H46 (Edition 1 1981) 782 353, 781 354
37. Washpool Creek	The "mouth" where it enters the sea, the "boundary" at the downstream side of the Wangaloa Mouth Road bridge.	H46 (Edition 1 1981) 752 324, 754 325	H46 (Edition 1 1981) 751 326, 752 326
38. Clutha River/Mata-Au - Matau Branch	The "mouth" where it enters the sea, the "boundary" five times the width of the mouth upstream.	H46 (Edition 1 1981) 665 262, 668 263	H46 (Edition 1 1981) 660 264, 660 267
39. Clutha River/Mata-Au - Koau Branch	The "mouth" where it enters the sea, the "boundary" along the causeway and five times the width of the mouth upstream.	H46 (Edition 1 1981) 639 239, 641 241	H46 (Edition 1 1981) 639 247, 642 249, 640 242, 639 245
40. Karoro Creek	The "mouth" where it enters the sea, the "boundary" at the downstream side of the Kaka Point Road bridge.	H46 (Edition 1 1981) 623 184, 624 183	H46 (Edition 1 1981) 621 185, 623 184
41. Nugget Stream	The "mouth" where it enters the sea, the "boundary" at the Nuggets Road bridge.	H46 (Edition 1 1981) 635 162, 636 164	H46 (Edition 1 1981) 634 162, 635 164
42. Owaka River	The "mouth" where it enters the Catlins River, the "boundary" at the downstream side of the Pounaweia bridge.	H46 (Edition 1 1981) 552 110, 554 110	H46 (Edition 1 1981) 551 113, 553 113
43. Catlins River	The "mouth" where it enters the Catlins 'Lake', the "boundary" at the downstream side of the Ratanui bridge.	G46 (Edition 1 1981) 500 495, 501 493	G46 (Edition 1 1981) 491 082, 490 083
44. Macleannan River	The "mouth" where it enters the Tahakopa River, the "boundary" at the downstream side of the SH 92 road bridge between Centre Road and Puaho Road.	G47 (Edition 1 1983) 392 011, 391 013	G47 (Edition 1 1983) 393 013, 392 015
45. Tahakopa River	The "mouth" where the Macleannan River enters, the "boundary" five times the width of the mouth upstream.	G47 (Edition 1 1983) 390 014, 390 011	G47 (Edition 1 1983) 385 014, 385 015
46. Fleming River	The "mouth" where it enters the Tautuku River, the "boundary" five times the width of the mouth upstream.	G47 (Edition 1 1983) 346 961, 347 962	G47 (Edition 1 1983) 346 962, 347 963
47. Tautuku River	The "mouth" where the Fleming River enters, the "boundary" at the constriction upstream.	G47 (Edition 1 1983) 346 962, 347 961	G47 (Edition 1 1983) 345 960, 346 961
48. Hurihuri Creek	The "mouth" where it enters the Waipati estuary, the "boundary" five times the width of the mouth upstream.	G47 (Edition 1 1983) 291 927, 292 926	G47 (Edition 1 1983) 293 928, 294 927
49. Waipati River	The "mouth" where it enters the Waipati estuary, the "boundary" five times the width of the mouth upstream.	G47 (Edition 1 1983) 284 925, 294 924	G47 (Edition 1 1983) 281 924, 281 924

\* Taken from the NZMS 260 series of 1:50,000 scale maps.

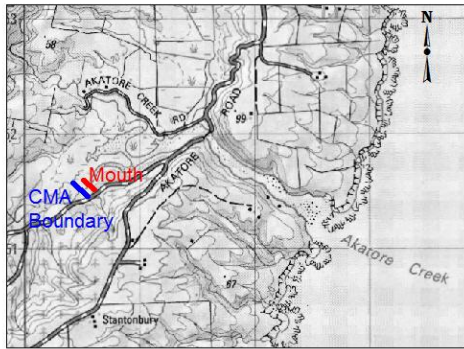
SCHEDULE 1



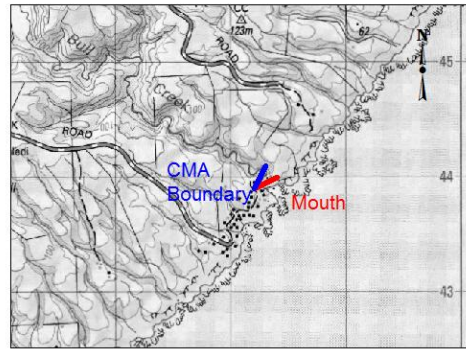
31 Taieri River



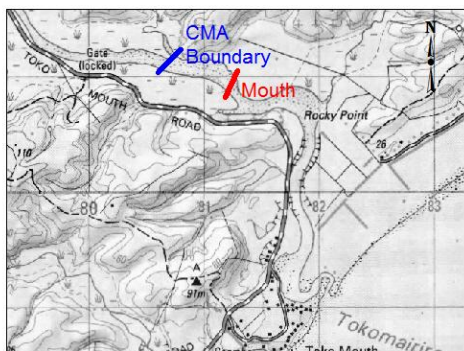
32 "Duckbend" Creek



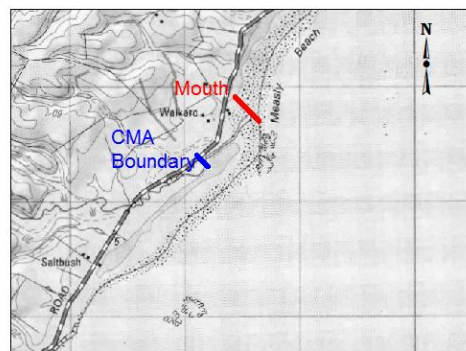
33 Akatore Creek



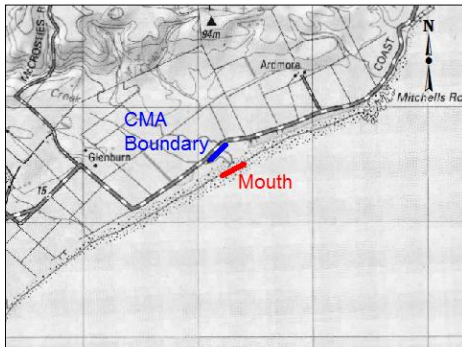
34 Bull Creek



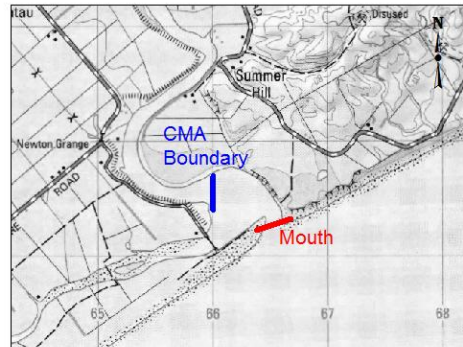
35 Tokomairiro River



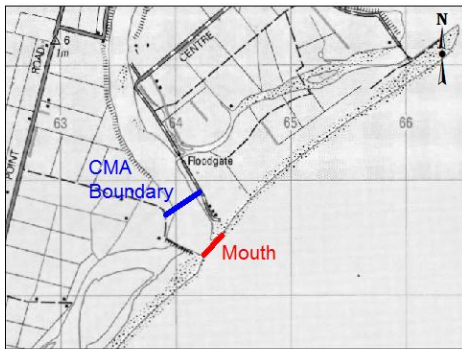
36 Wangaloa Creek



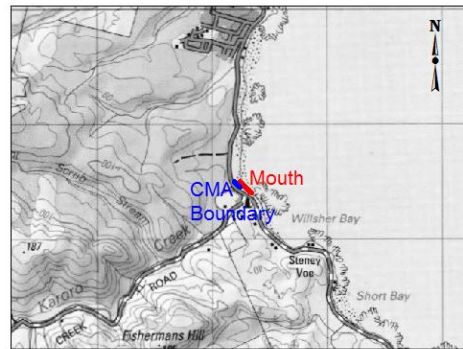
37 Washpool Creek



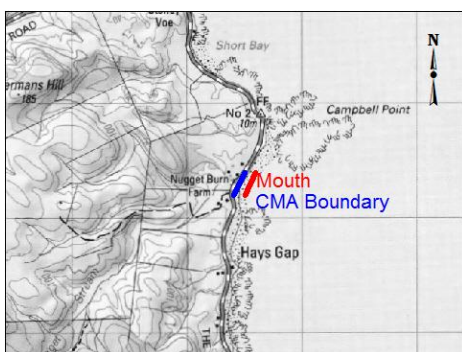
38 Clutha River/Mata-Au - Matau Branch



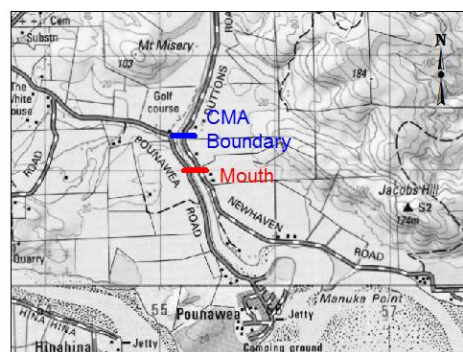
39 Clutha River/Mata-Au - Koau Branch



40 Karoro Creek

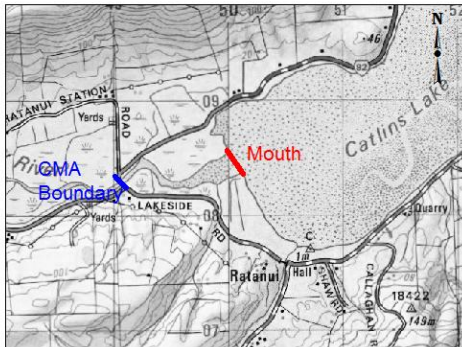


41 Nugget Stream

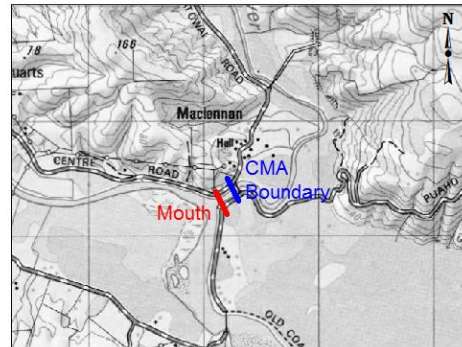


42 Owaka River

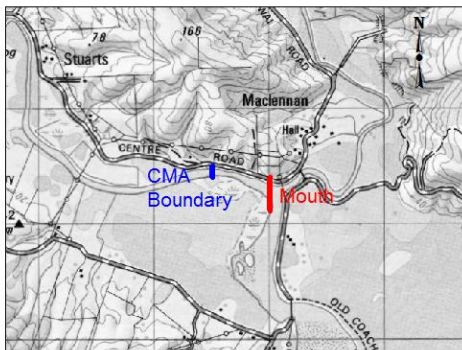
SCHEDULE 1



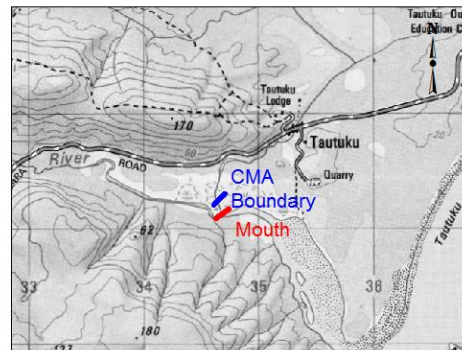
43 Catlins River



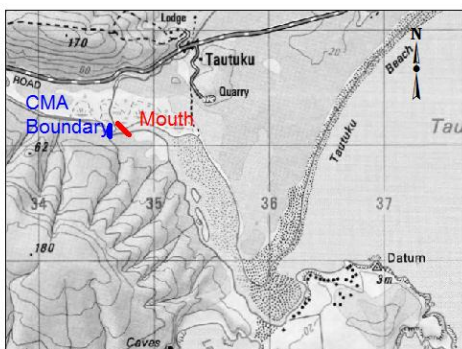
44 Macleannan River



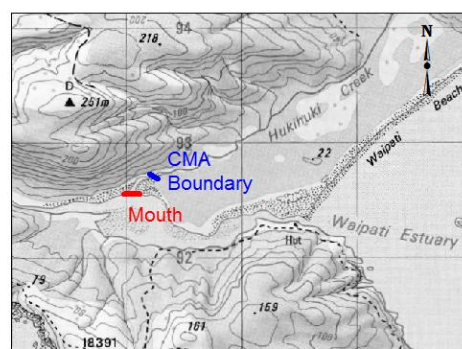
45 Tahakopa River



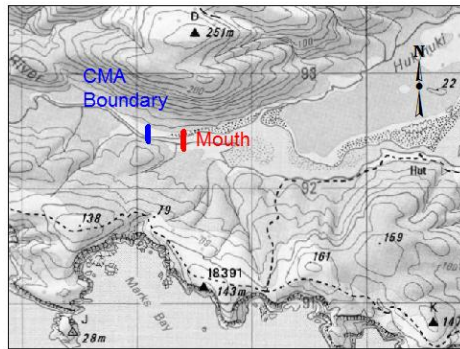
46 Fleming River



47 Tautuku River



48 Hurihuri Creek



49 Waipati River