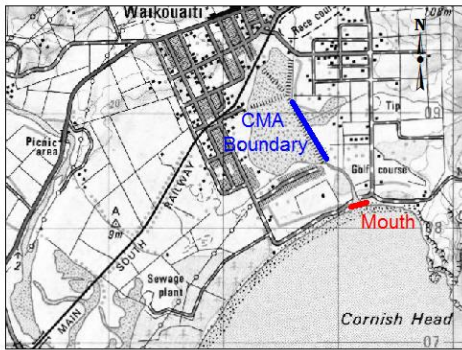


## 1.2 Dunedin City

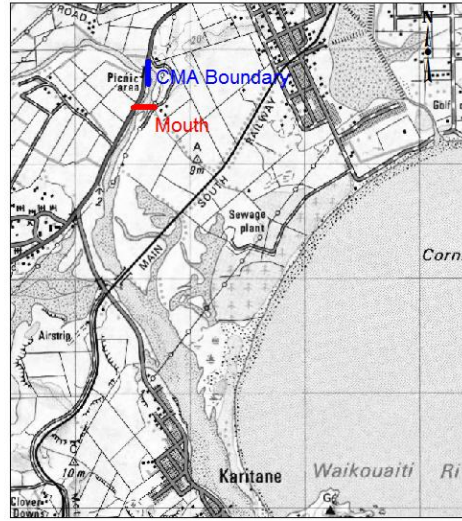
Water body	Description of Mouth and Boundary*	Mouth grid reference	Boundary grid reference
17. Hawksbury Inlet	The "mouth" where it enters the sea, the "boundary" running along the causeway edge to include the Eastern arm in the coastal marine area.	I43 (Edition 1 1981) 291 082, 293 082	I43 (Edition 1 1981) 286 091, 289 086
18. Waikouaiti River	The "mouth" where it enters the estuary, the "boundary" at the downstream side of the SH 1 road bridge.	I43 (Edition 1 1981) 265 085, 267 085	I43 (Edition 1 1981) 266 087, 266 089
19. Careys Creek	The "mouth" where it enters Blueskin Bay, the "boundary" adjacent to the northern end of the railway bridge.	I44/J44 (Edition 2 1987) 208 954, 209 954	I44/J44 (Edition 2 1987) 208 956, 209 956
20. Waitati River	The "mouth" where it enters Orokonui Inlet, the "boundary" five times the width of the mouth upstream.	I44/J44 (Edition 2 1987) 216 926, 217 925	I44/J44 (Edition 2 1987) 214 924, 215 923
21. Drivers Creek	The "mouth" where it enters the sea, the "boundary" at the downstream side of the metalled road bridge parallel to Long Beach.	I44/J44 (Edition 2 1987) 269 923, 270 922	I44/J44 (Edition 2 1987) 268 921, 269 920
22. Water of Leith	The "mouth" where it enters the sea, the "boundary" at the downstream side of the railway bridge.	I44/J44 (Edition 2 1987) 178 787, 179 788	I44/J44 (Edition 2 1987) 176 789, 178 789
23. "Marne Street" Creek	The "mouth" where it enters Andersons Bay Inlet, the "boundary" at the downstream side of the Marne Street road bridge.	I44/J44 (Edition 2 1987) 179 766, 180 765	I44/J42 (Edition 2 1987) 179 766, 180 765
24. Tomahawk Lagoon	The "mouth" where it enters the sea, the "boundary" at the downstream side of the Tomahawk Road bridge.	I44/J44 (Edition 2 1987) 189 750, 191 750	I44/J42 (Edition 2 1987) 189 751, 190 751
25. Kaikorai Stream	The "mouth" where it enters the estuary, the "boundary" five times the width of the mouth upstream. The boundary around the estuary is mean high water springs.	I44/J44 (Edition 2 1987) 082 733, 082 735	I44/J44 (Edition 2 1987) 084 736, 083 737
26. Taylors Creek	The "mouth" where it enters the sea, the "boundary" at the downstream side of the Brighton Road bridge.	I44/J44 (Edition 2 1987) 041 708, 043 709	I44/J44 (Edition 2 1987) 039 708, 040 709
27. Otokia Creek	The "mouth" where it enters the sea, the "boundary" at the downstream side of the Brighton Road bridge.	I45 (Edition 1 1980) 031 701, 031 699	I45 (Edition 1 1980) 030 699, 030 700
28. Tutu Stream	The "mouth" where it enters the sea, the "boundary" at the downstream side of the road bridge DCC 47.	I45 (Edition 1 1980) 981 652, 982 654	I45 (Edition 1 1980) 980 652, 981 654
29. Reids Stream	The "mouth" where it enters the sea, the "boundary" at the downstream side of the road bridge DCC 48.	I45 (Edition 1 1980) 966 633, 967 634	I45 (Edition 1 1980) 966 633, 967 634
30. Unnamed	The "mouth" where it enters the sea, the "boundary" at downstream side of the road bridge DCC 49.	I45 (Edition 1 1980) 954 612, 955 614	I45 (Edition 1 1980) 954 612, 955 614

\* Taken from the NZMS 260 series of 1:50,000 scale maps.

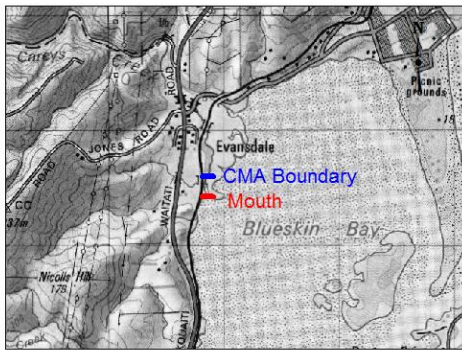
SCHEDULE 1



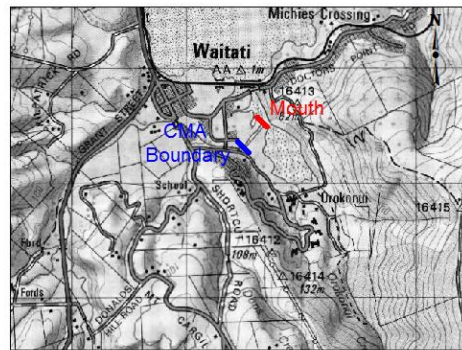
17 Hawksbury Inlet



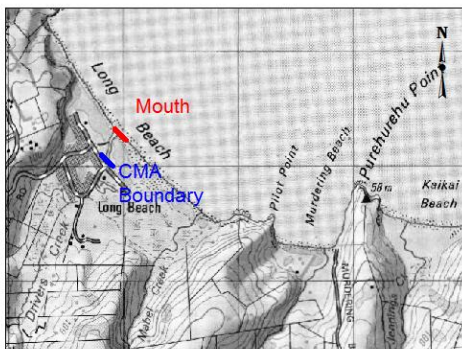
18 Waikouaiti River



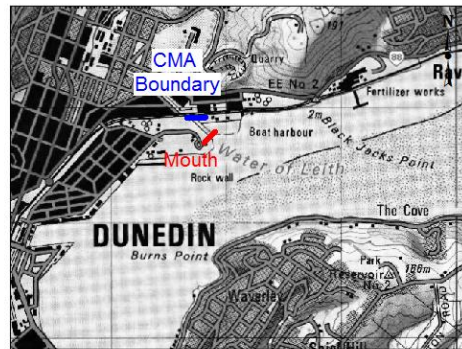
19 Careys Creek



20 Waitati River

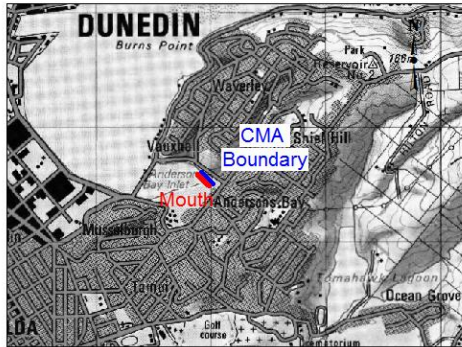


21 Drivers Creek

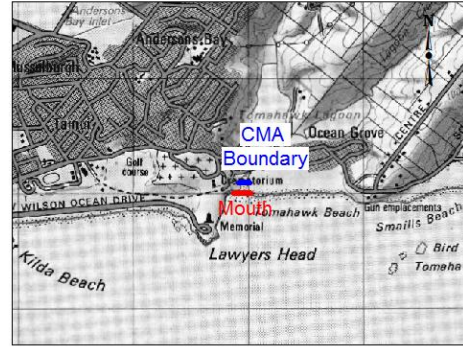


22 Water of Leith

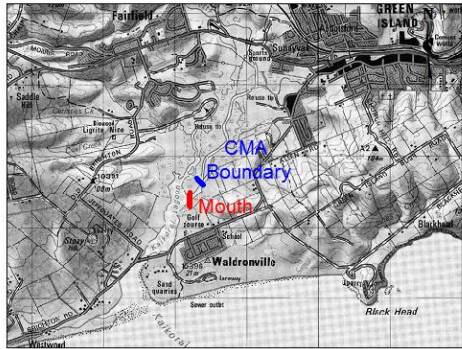




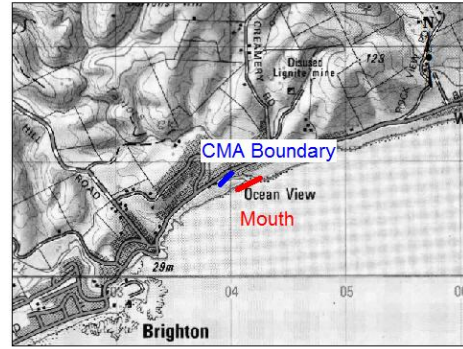
23 "Marne Street" Creek



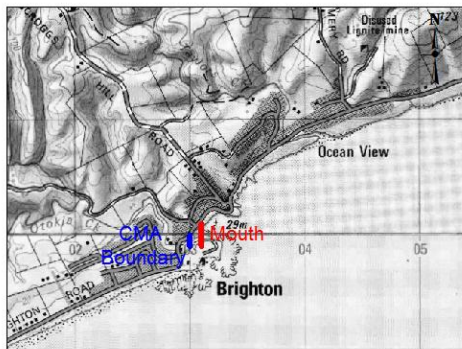
24 Tomahawk Lagoon



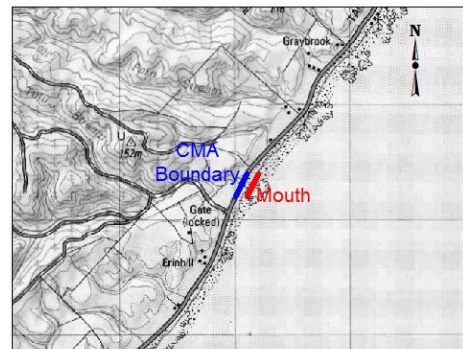
25 Kaikorai Stream



26 Taylors Creek

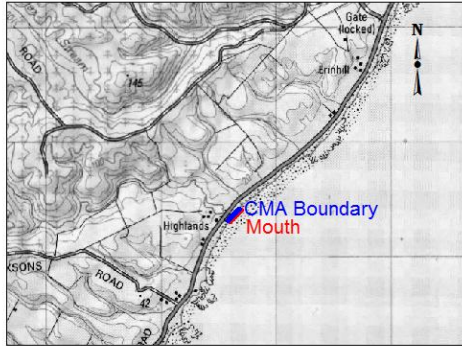


27 Otokia Creek

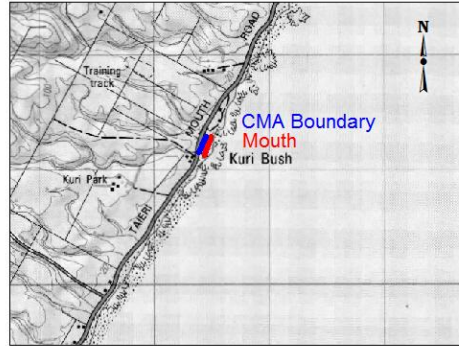


28 Tutu Stream

SCHEDULE 1



29 Reids Stream



30 Unnamed