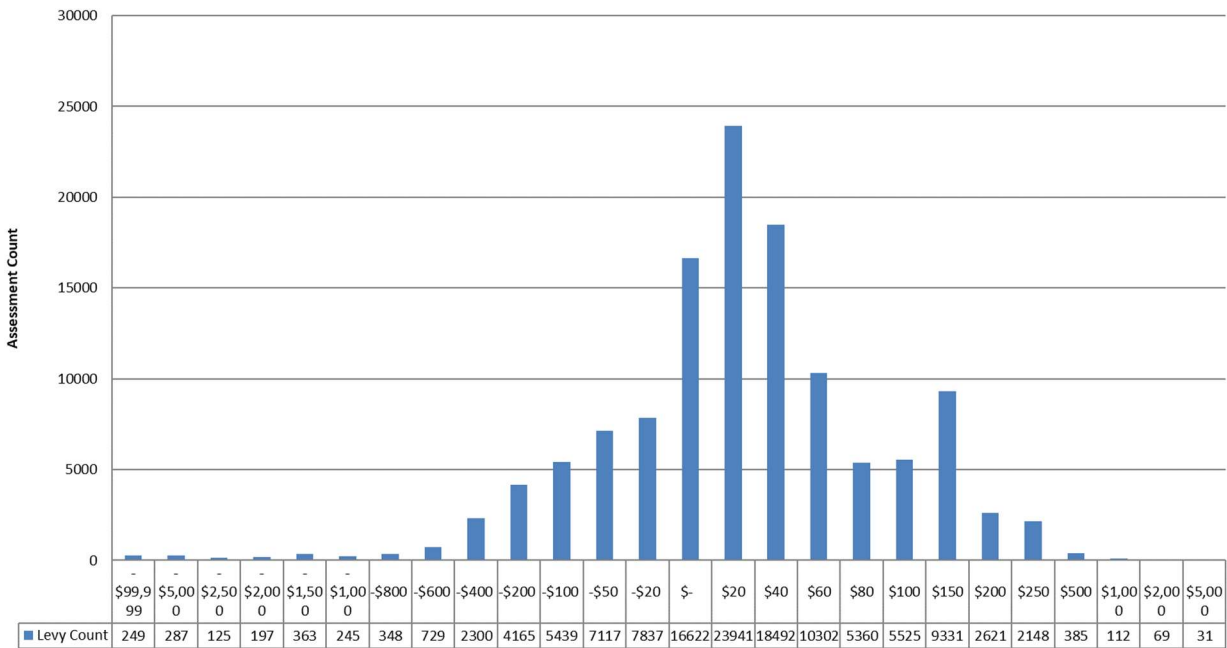


Sensitivity Analysis - Current Policy to Proposed Policy

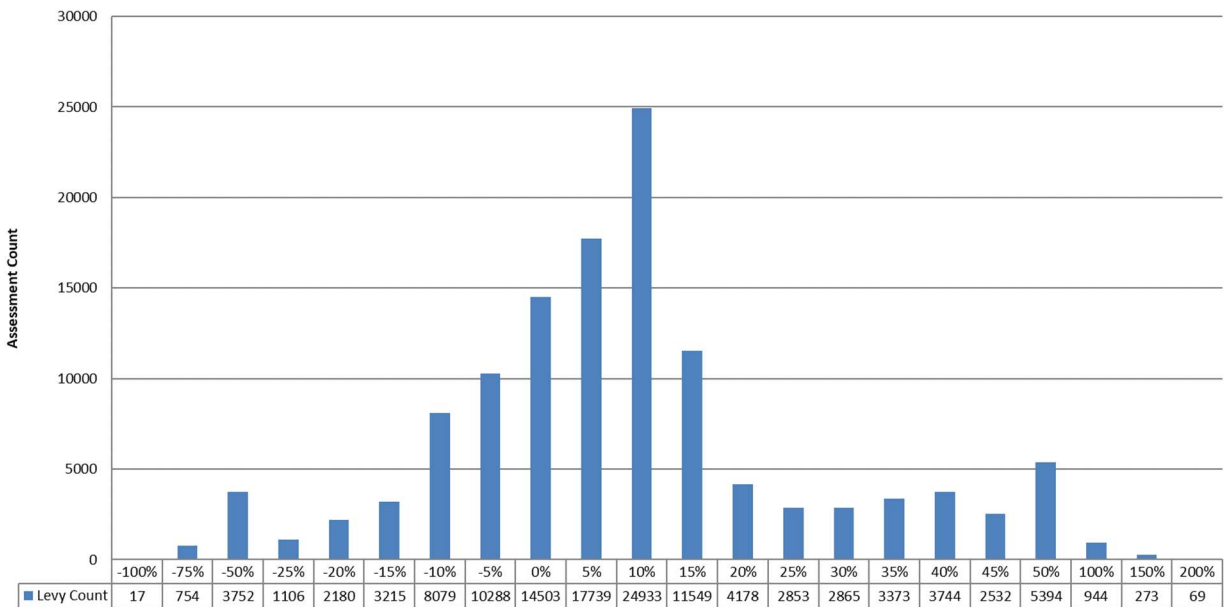
All Otago – \$

Sensitivity Analysis \$\$ - Current Policy to Proposed Policy (All Assessments)



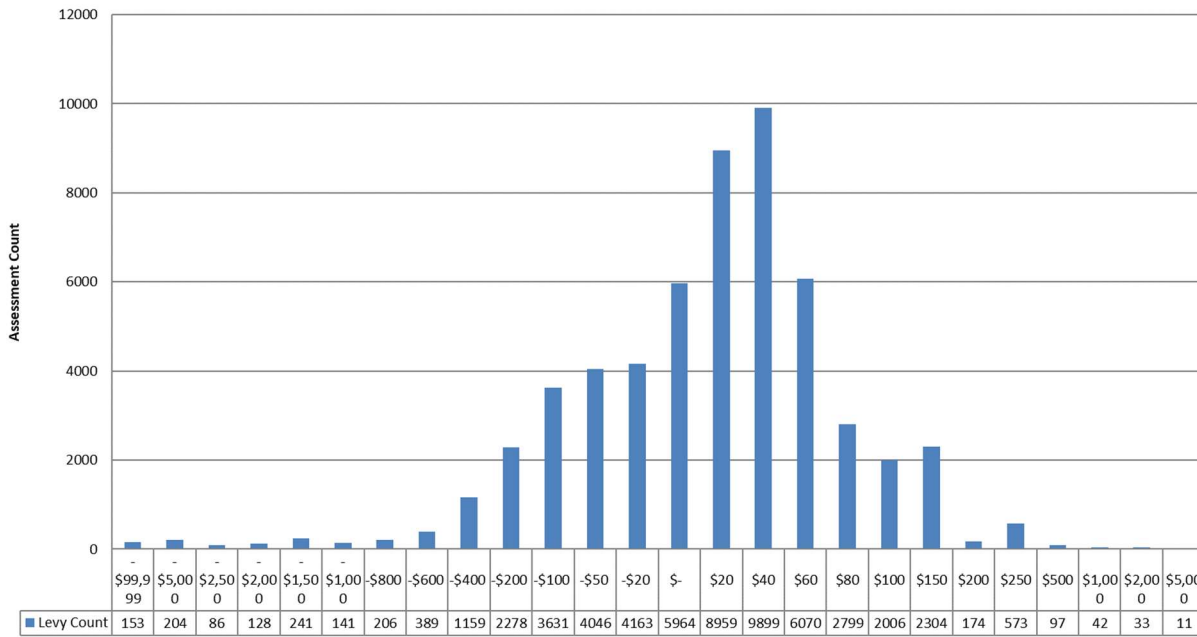
All Otago – %

Sensitivity Analysis % - Current Policy to Proposed Policy (All Assessments)



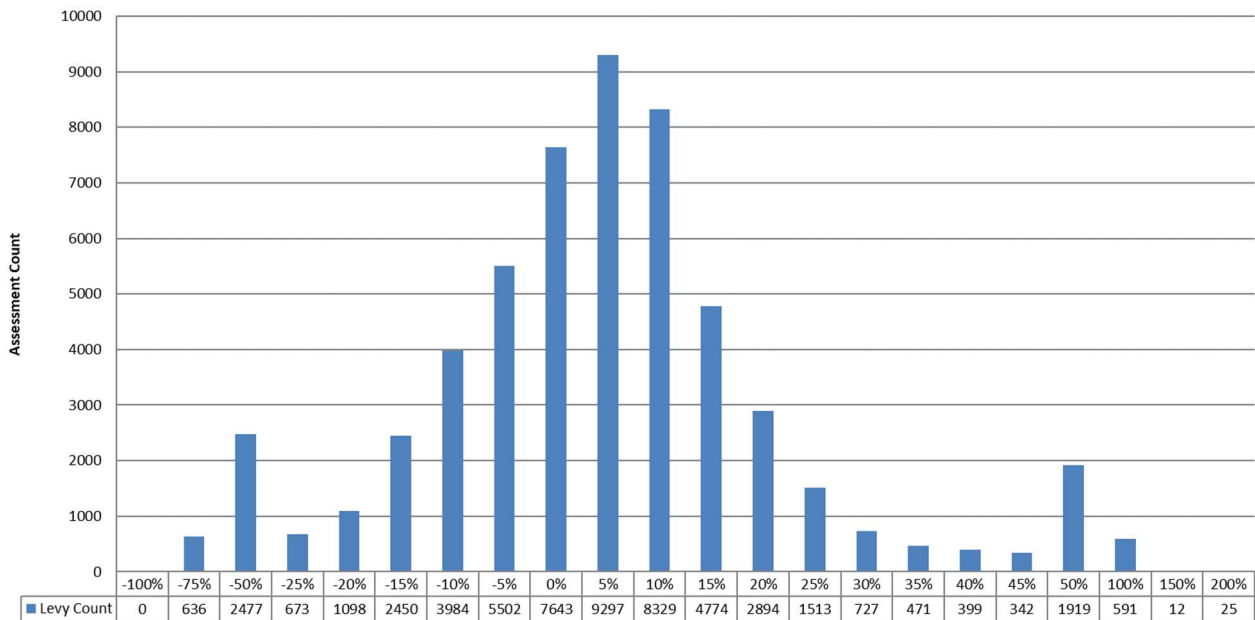
Dunedin – \$

Sensitivity Analysis \$\$ - Current Policy to Proposed Policy (Dunedin)



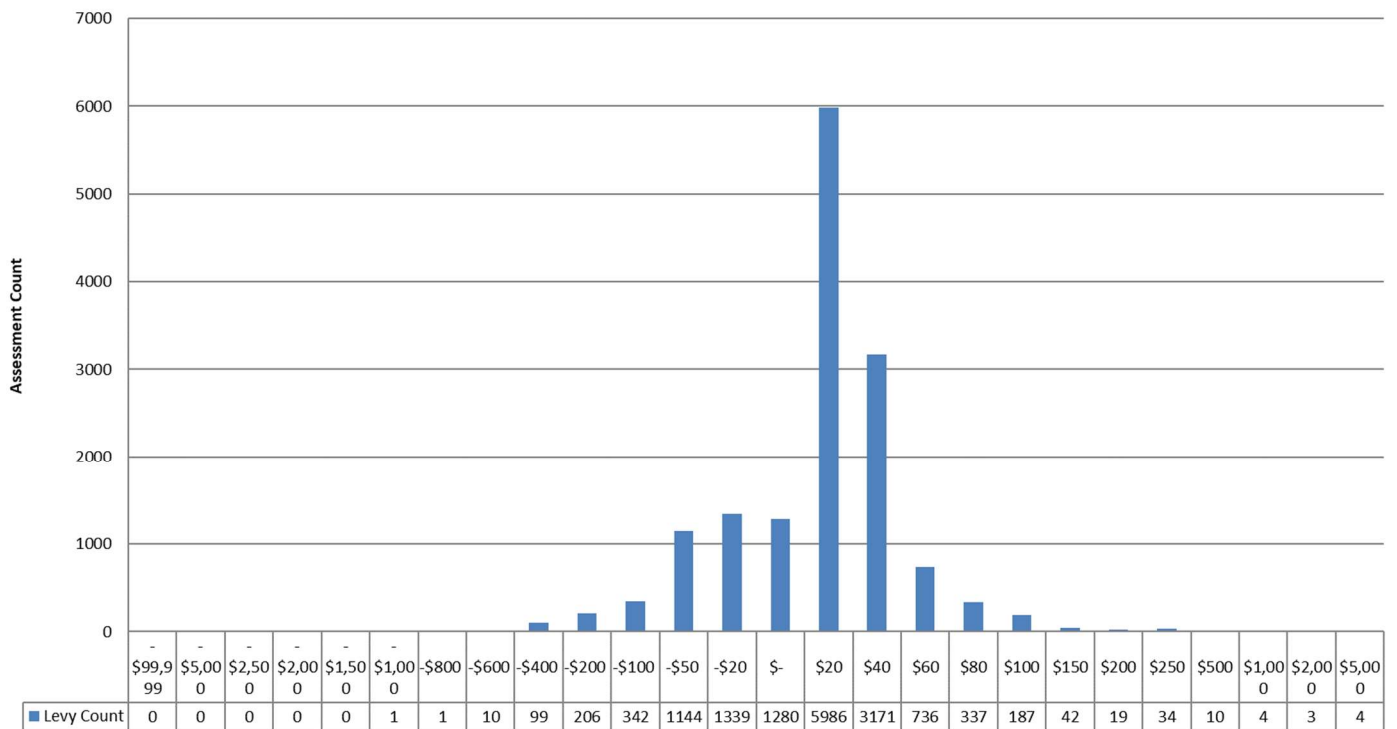
Dunedin – %

Sensitivity Analysis % - Current Policy to Proposed Policy (Dunedin)



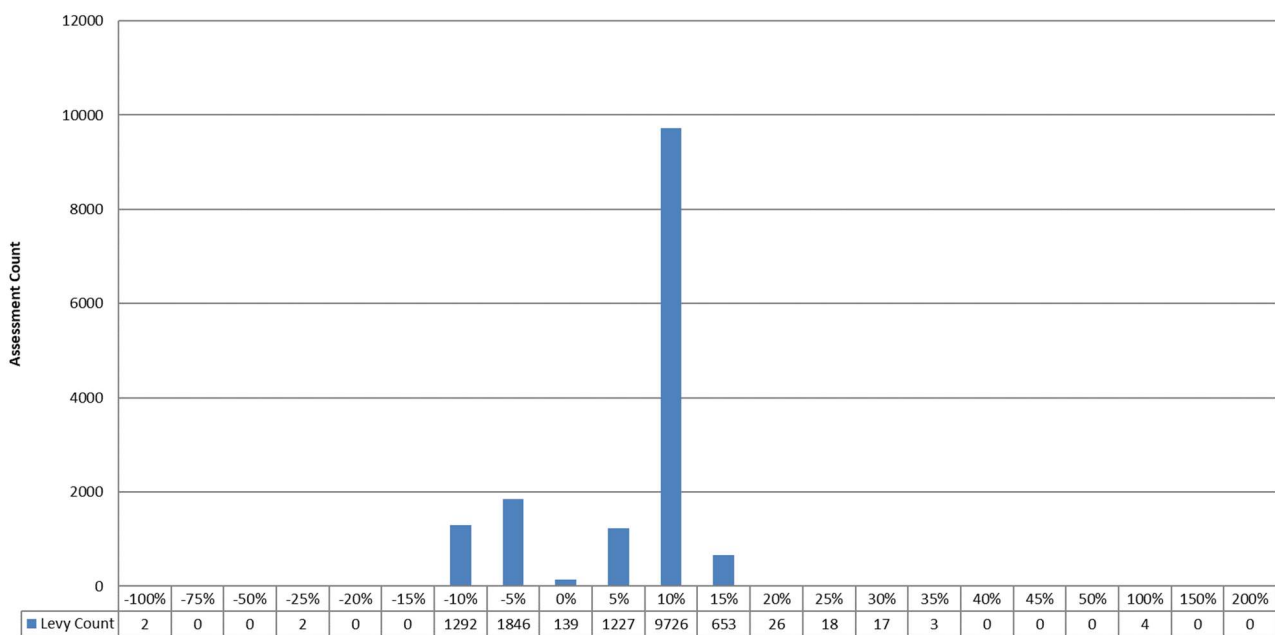
Central Otago – \$

Sensitivity Analysis \$\$ - Current Policy to Proposed Policy (Central Otago)



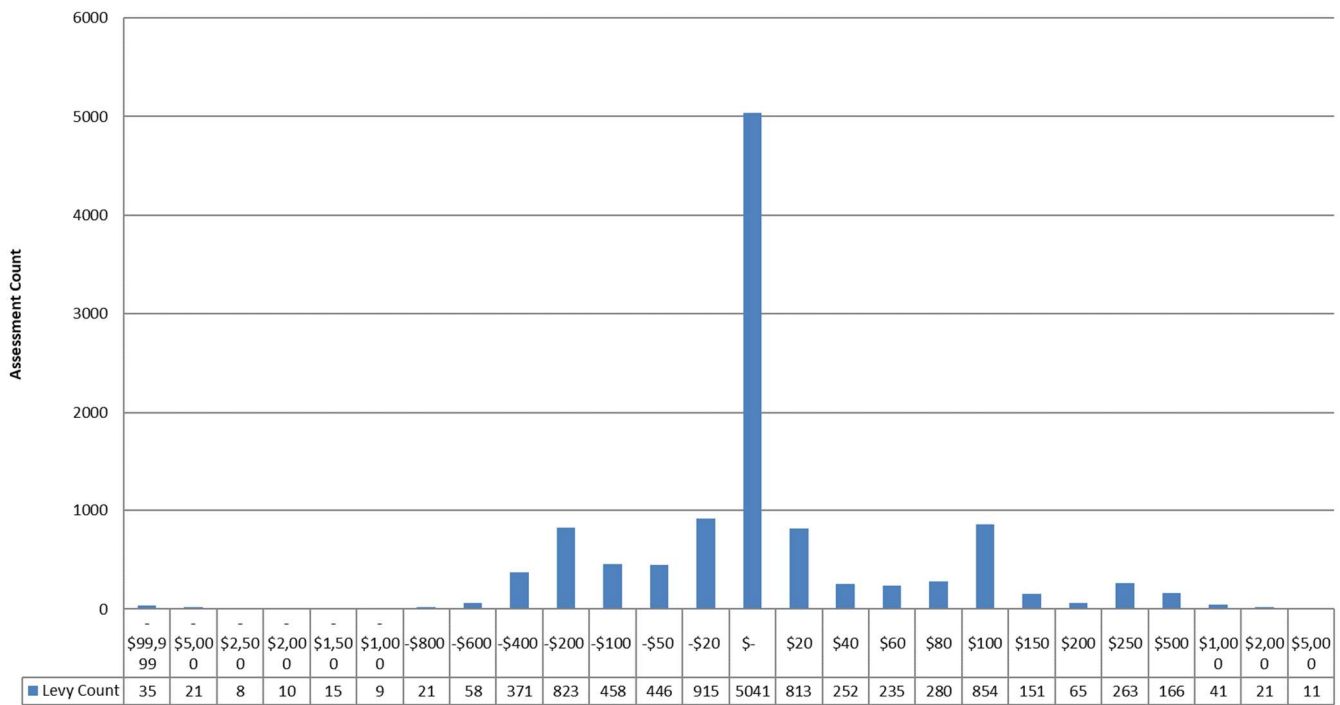
Central Otago – %

Sensitivity Analysis % - Current Policy to Proposed Policy (Central Otago)



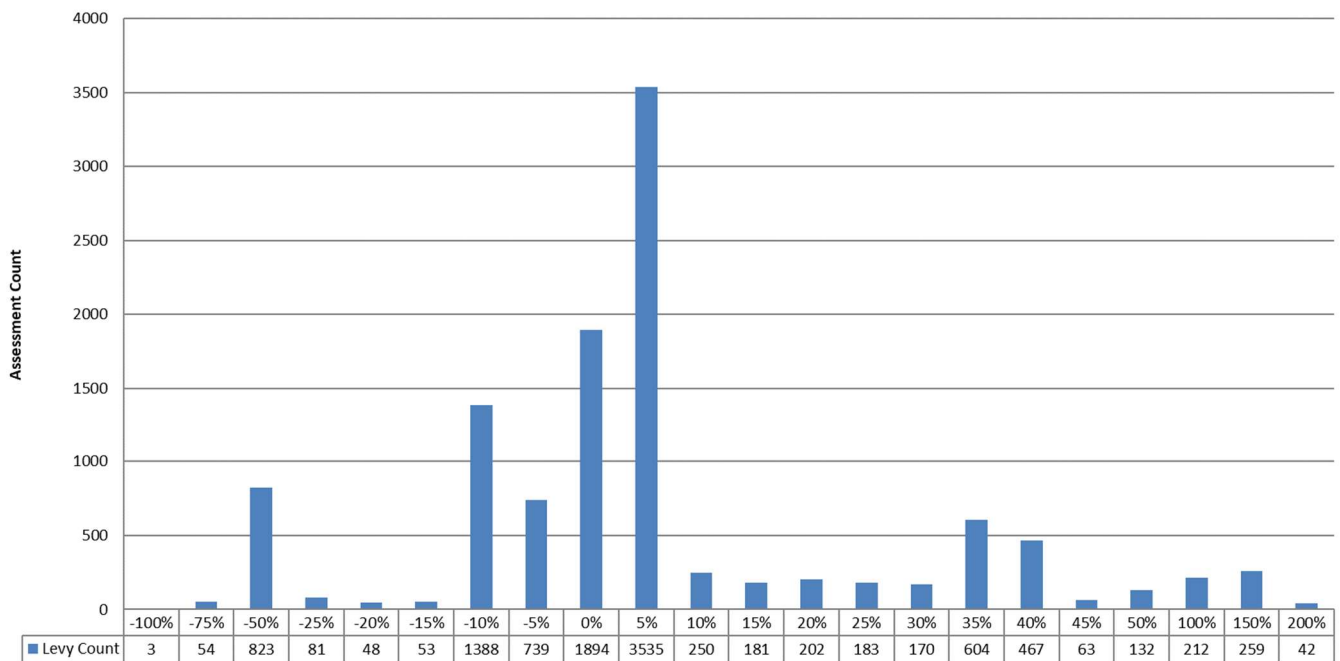
Clutha – \$

Sensitivity Analysis \$\$ - Current Policy to Proposed Policy (Clutha)



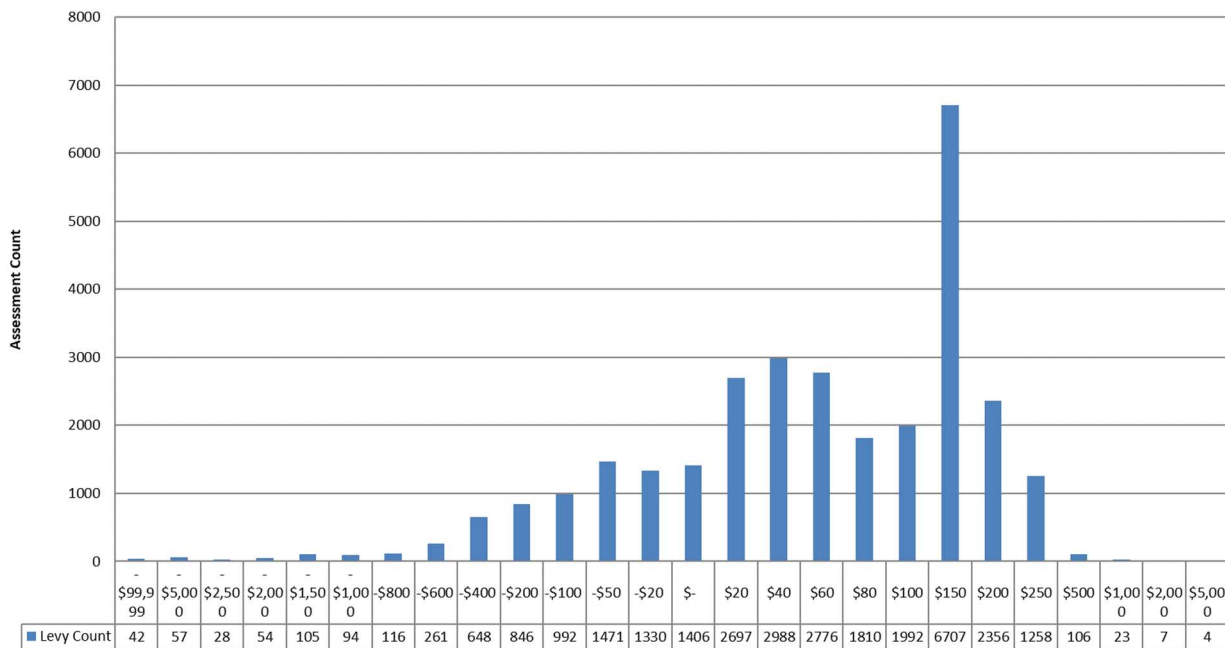
Clutha – %

Sensitivity Analysis % - Current Policy to Proposed Policy (Clutha)



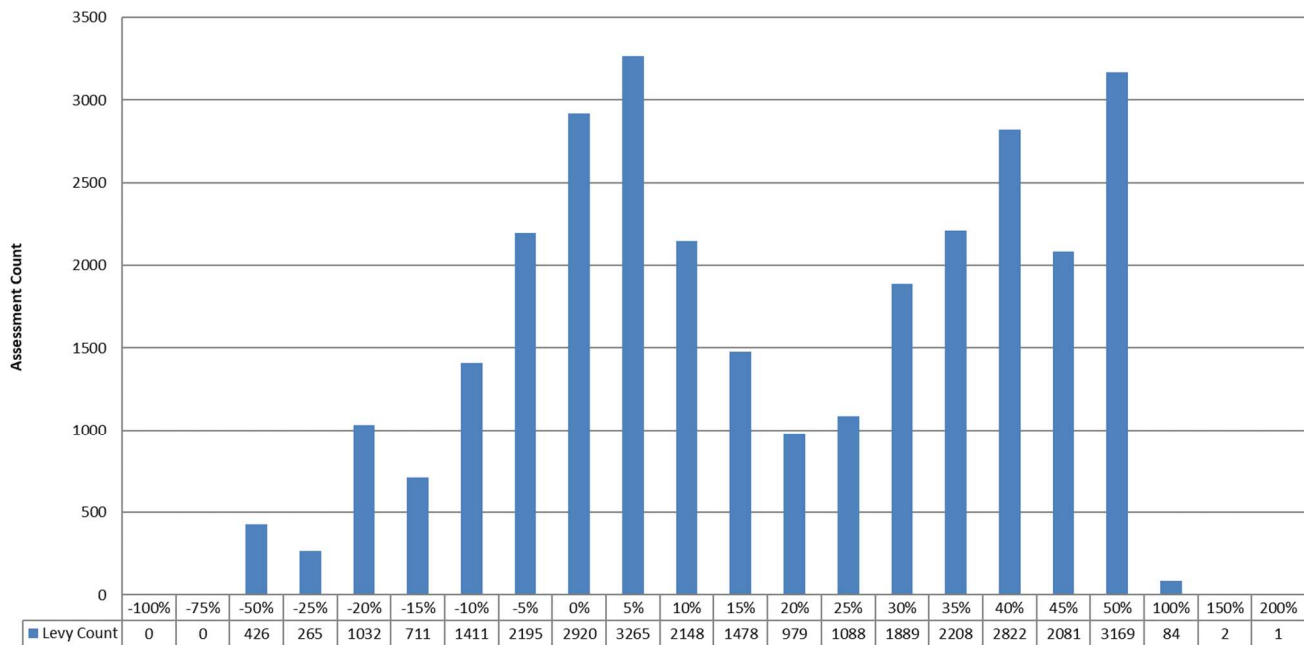
Queenstown – \$

Sensitivity Analysis \$\$ - Current Policy to Proposed Policy (Queenstown Lakes)



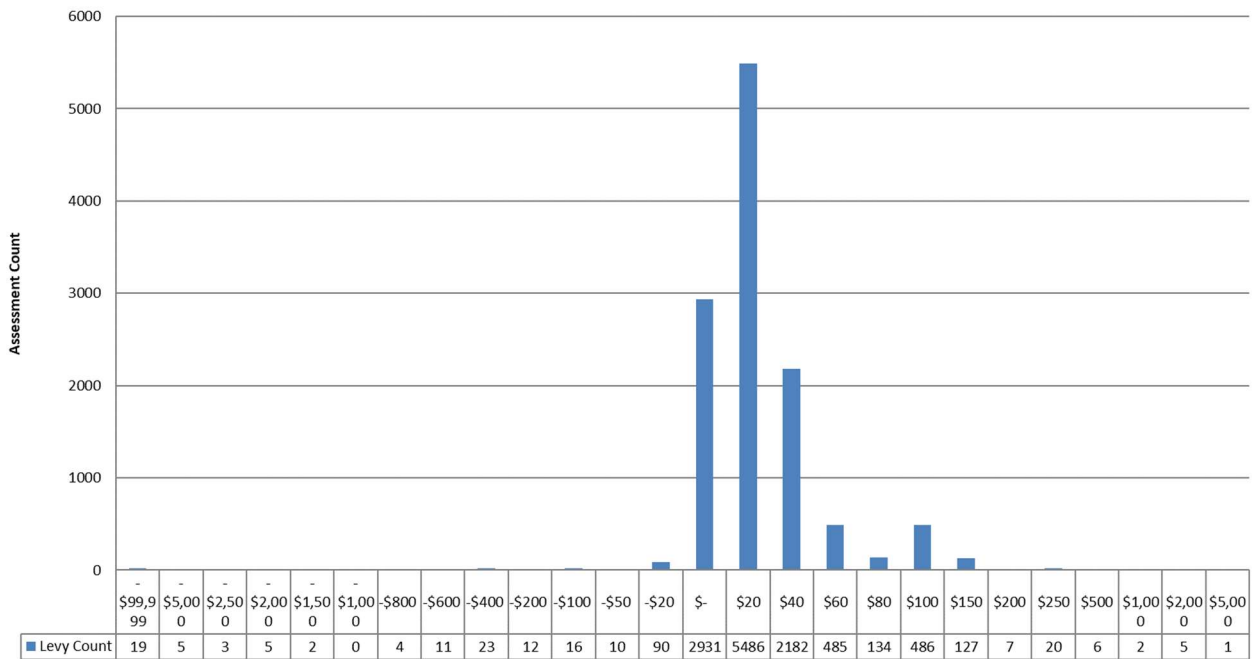
Queenstown – %

Sensitivity Analysis % - Current Policy to Proposed Policy (Queenstown Lakes)



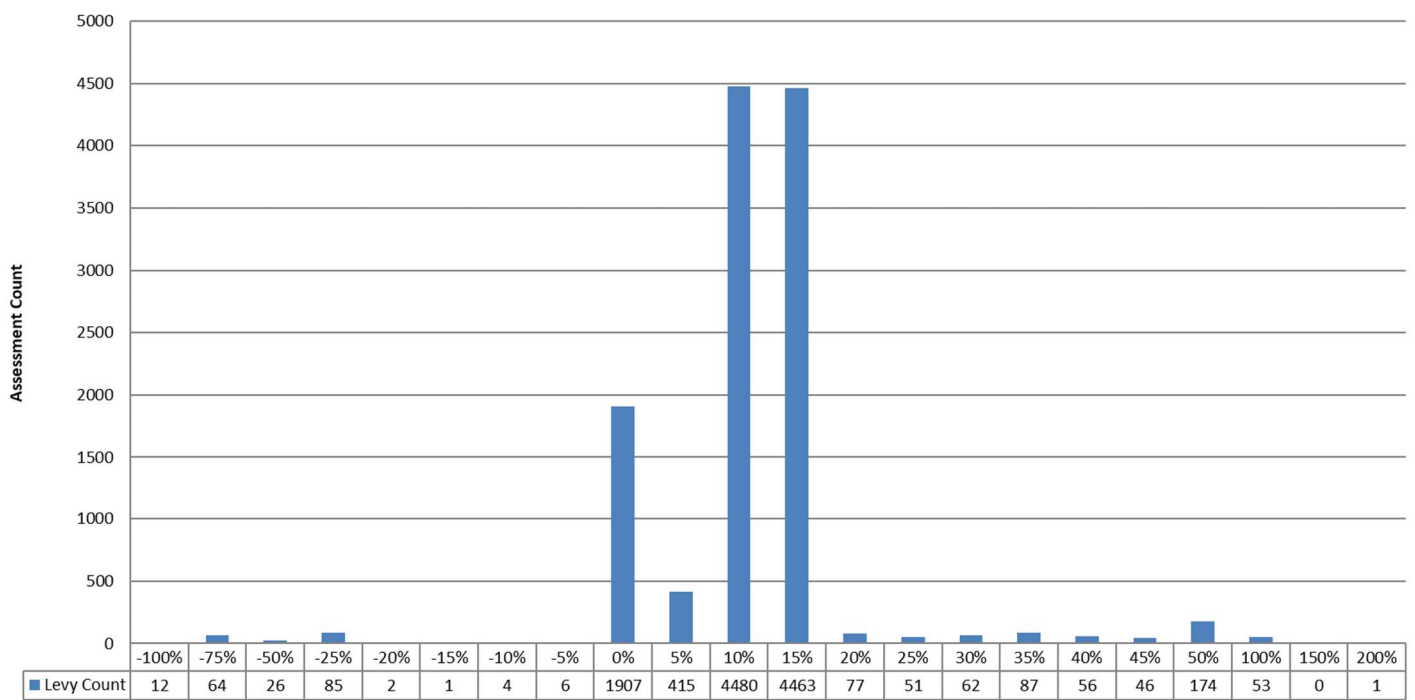
Waitaki – \$

Sensitivity Analysis \$\$ - Current Policy to Proposed Policy (Waitaki)



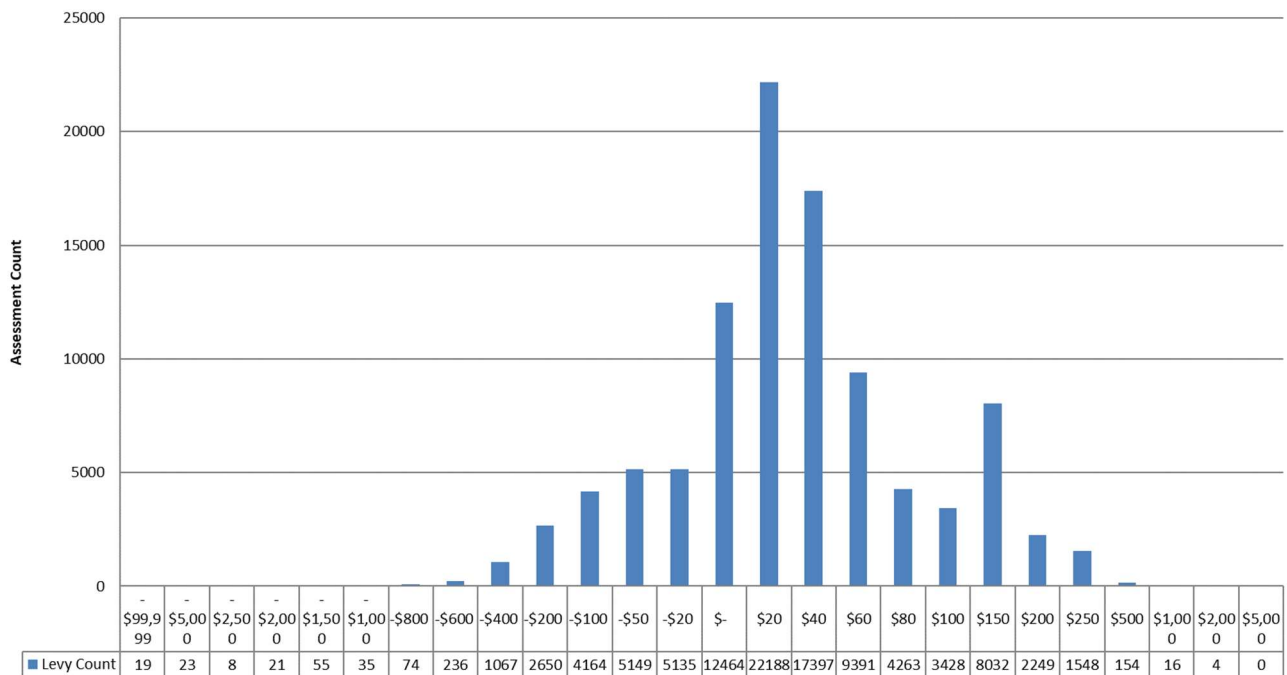
Waitaki – %

Sensitivity Analysis % - Current Policy to Proposed Policy (Waitaki)



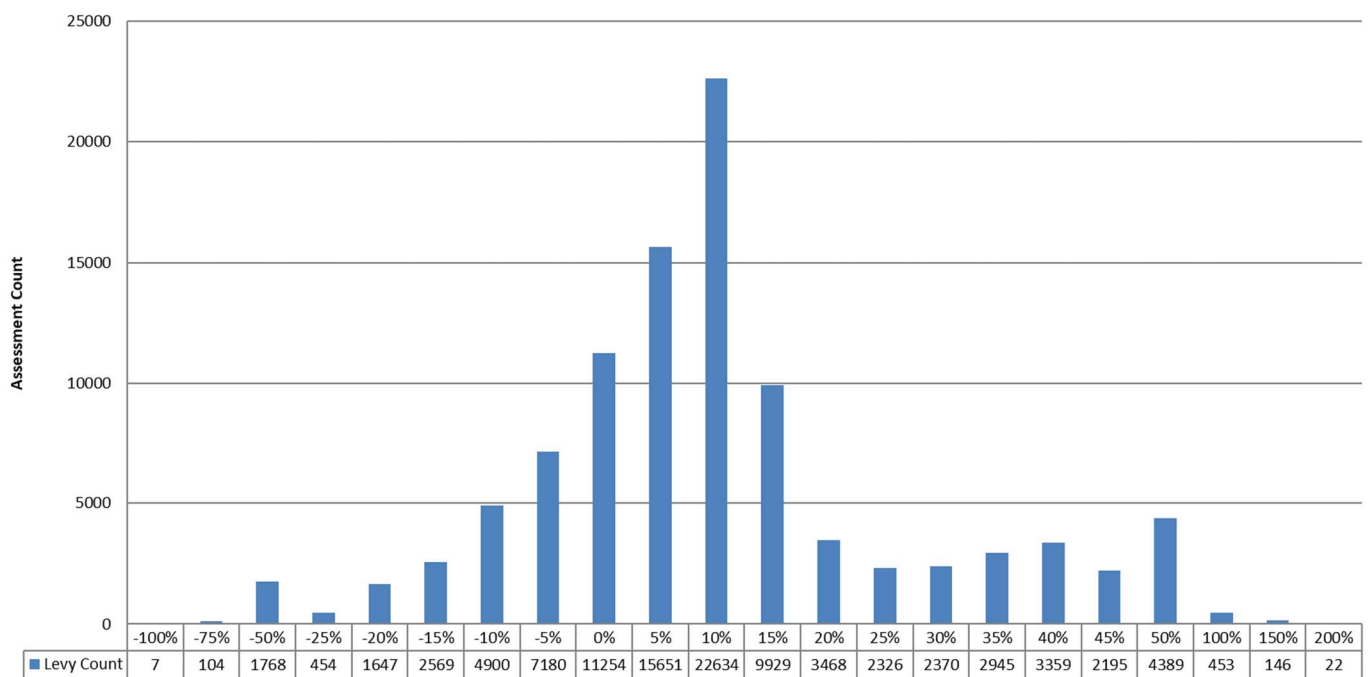
Residential (all Otago) – \$

Sensitivity Analysis \$\$ - Current Policy to Proposed Policy (Residential)



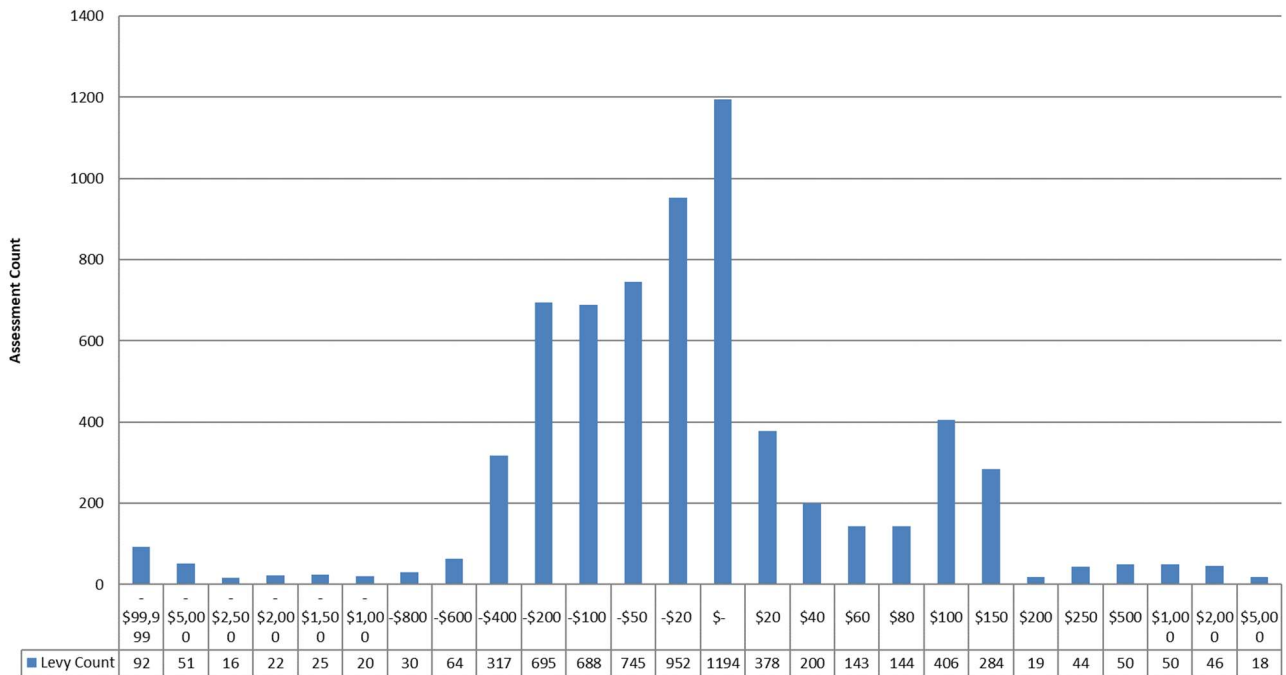
Residential (all Otago) – %

Sensitivity Analysis % - Current Policy to Proposed Policy (Residential)



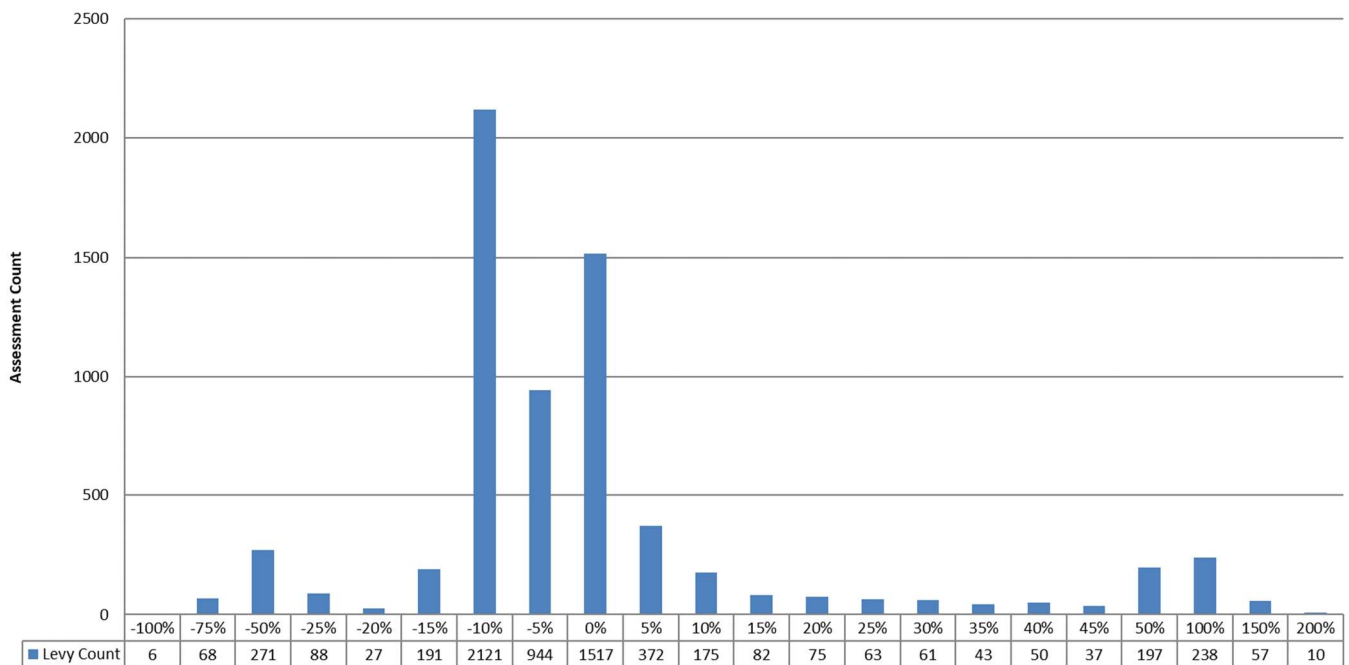
Rural (all Otago) – \$

Sensitivity Analysis \$\$ - Current Policy to Proposed Policy (Rural)



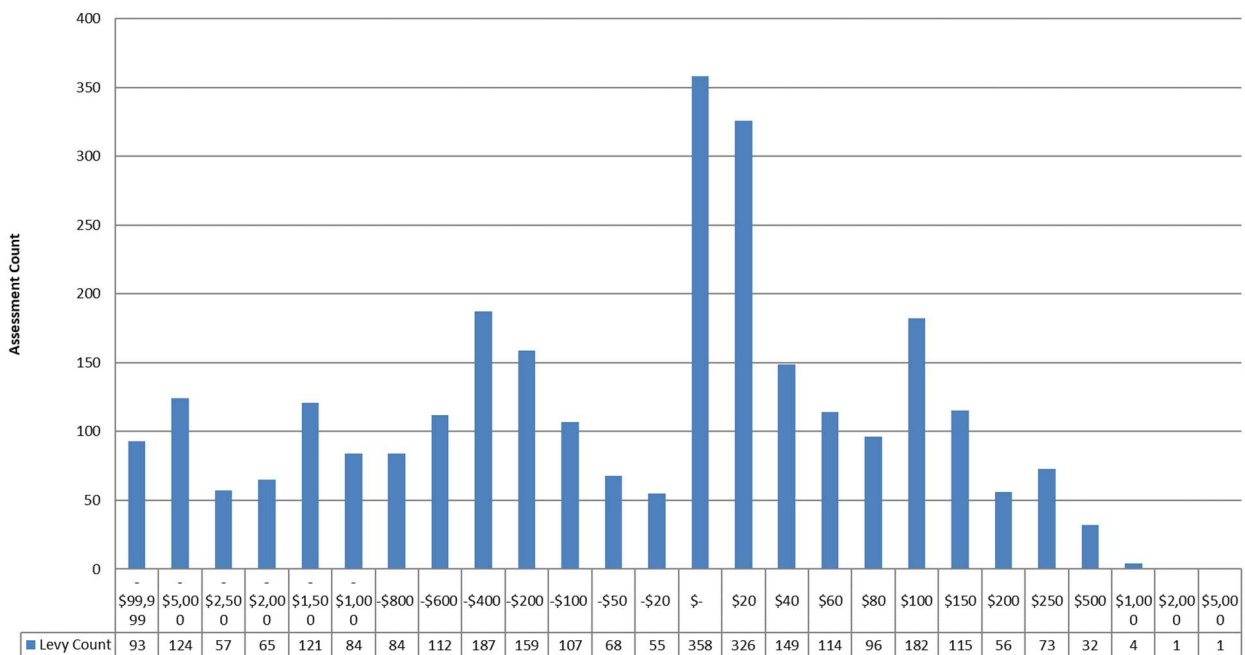
Rural (all Otago) – %

Sensitivity Analysis % - Current Policy to Proposed Policy (Rural)



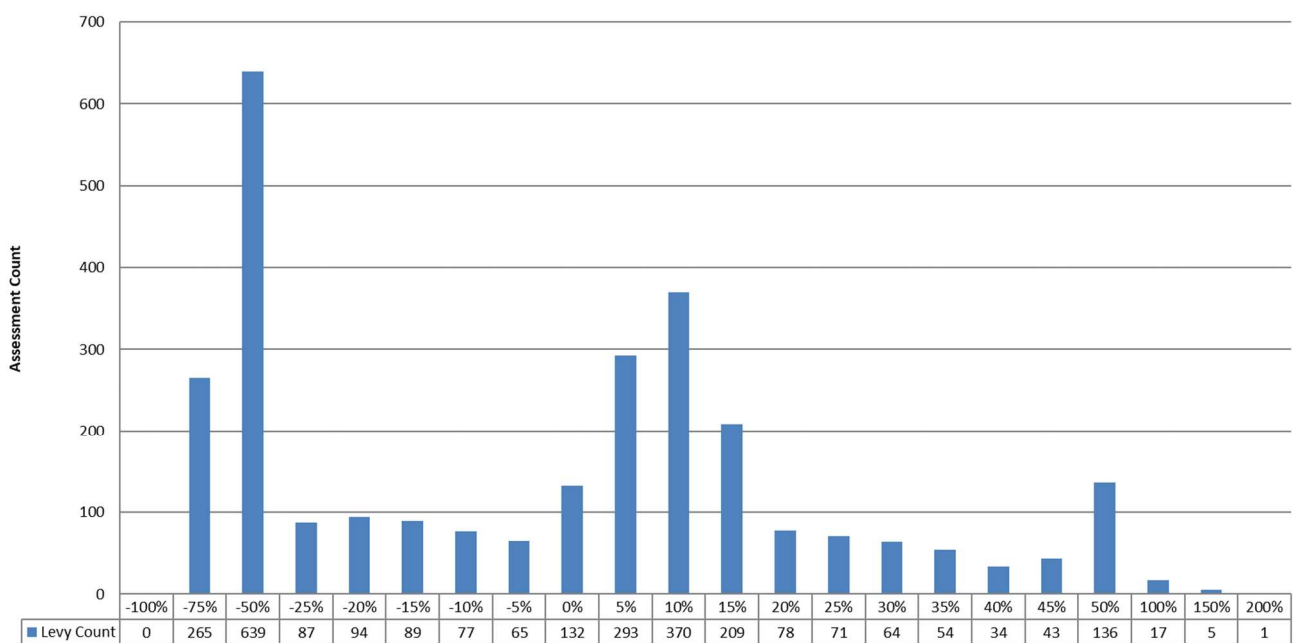
Commercial (all Otago) – \$

Sensitivity Analysis \$\$ - Current Policy to Proposed Policy (Commercial)



Commercial (all Otago) – %

Sensitivity Analysis % - Current Policy to Proposed Policy (Commercial)



Rate Samples - Current Policy to Proposed Policy

Following pages show samples:

District

- residential
- rural/lifestyle
- commercial

Flood and drainage schemes

- by benefit zone

Selected Properties

Dunedin – Residential

CV \$590,000 – Median

LevyDescr	24/25 Pre RR	24/25 Post RR
(40) General Rate - Dunedin	125.86	106.99
(40) Uniform General Charge - Dunedin	76.72	73.14
(20) Dunedin Transport Class B - Dunedin	187.52	44.92
(40) Biosecurity - Dunedin	19.94	21.04
(40) River & Waterway Management - Dunedin	4.81	3.56
(70) Leith Flood Indirect	16.80	14.45
(90) Uniform Emergency Management Rate- Dunedin	36.74	36.74
(90) Uniform Targeted Wilding Trees Rate - Dunedin	2.42	-
(NEW) Dunedin Catchment Management	-	28.12
(NEW) Dunedin Harbours Management	-	10.90
(NEW) Dunedin Transport Fixed Charge	-	163.92
	470.81	503.78

CV \$670,000 – Leith Direct

LevyDescr	24/25 Pre RR	24/25 Post RR
(40) General Rate - Dunedin	142.93	121.50
(40) Uniform General Charge - Dunedin	76.72	73.14
(20) Dunedin Transport Class B - Dunedin	212.94	51.01
(40) Biosecurity - Dunedin	16.83	17.75
(40) River & Waterway Management - Dunedin	5.46	4.04
(60) Leith Flood Direct	363.91	278.24
(90) Uniform Emergency Management Rate- Dunedin	36.74	36.74
(90) Uniform Targeted Wilding Trees Rate - Dunedin	2.42	-
(NEW) Dunedin Catchment Management	-	31.93
(NEW) Dunedin Harbours Management	-	10.90
(NEW) Dunedin Transport Fixed Charge	-	163.92
	857.95	789.18

CV \$500,000 – Aramoana

LevyDescr	24/25 Pre RR	24/25 Post RR
(40) General Rate - Dunedin	106.66	90.67
(40) Uniform General Charge - Dunedin	76.72	73.14
(40) Biosecurity - Dunedin	14.33	15.12
(40) River & Waterway Management - Dunedin	4.07	3.02
(70) Leith Flood Indirect	14.23	12.24
(90) Uniform Emergency Management Rate- Dunedin	36.74	36.74
(90) Uniform Targeted Wilding Trees Rate - Dunedin	2.42	-
(NEW) Dunedin Catchment Management	-	23.83
(NEW) Dunedin Harbours Management	-	10.90
(NEW) Dunedin Transport Fixed Charge	-	163.92
	255.19	429.59

CV \$150,000 – Mosgiel

LevyDescr	24/25 Pre RR	24/25 Post RR
(40) General Rate - Dunedin	32.00	27.20
(00) East Taieri Drainage - Uniform	2.35	9.21
(08) East Taieri Drainage - ED8	3.15	-
(30) Lower Taieri Flood Protection EF10	1.26	4.77
(40) Biosecurity - Dunedin	9.35	9.86
(40) River & Waterway Management - Dunedin	1.22	0.91
(NEW) Dunedin Catchment Management	-	7.15
	49.33	59.10

CV \$850,000 – Outram

LevyDescr	24/25 Pre RR	24/25 Post RR
(40) General Rate - Dunedin	181.33	154.15
(00) West Taieri Drainage - Uniform	5.38	17.54
(02) Lower Taieri Flood Protection WF2	1,009.05	1,132.88
(02) West Taieri Drainage - WD2	4.72	-
(40) Uniform General Charge - Dunedin	76.72	73.14
(40) Biosecurity - Dunedin	22.12	23.34
(40) River & Waterway Management - Dunedin	6.92	5.13
(90) Uniform Emergency Management Rate- Dunedin	36.74	36.74
(90) Uniform Targeted Wilding Trees Rate - Dunedin	2.42	-
(NEW) Dunedin Catchment Management	-	40.50
(NEW) Dunedin Harbours Management	-	10.90
(NEW) Dunedin Transport Fixed Charge	-	163.92
	1,345.41	1,658.25

CV \$150,000 – Middlemarch

LevyDescr	24/25 Pre RR	24/25 Post RR
(40) General Rate - Dunedin	32.00	27.20
(40) Uniform General Charge - Dunedin	76.72	73.14
(40) Biosecurity - Dunedin	4.99	5.26
(40) River & Waterway Management - Dunedin	1.22	0.91
(90) Uniform Emergency Management Rate- Dunedin	36.74	36.74
(90) Uniform Targeted Wilding Trees Rate - Dunedin	2.42	-
(NEW) Dunedin Catchment Management	-	7.15
(NEW) Dunedin Harbours Management	-	10.90
(NEW) Dunedin Transport Fixed Charge	-	163.92
	154.09	325.22

CV \$310,000 – Hyde

LevyDescr	24/25 Pre RR	24/25 Post RR
(40) General Rate - Dunedin	66.13	56.22
(40) Uniform General Charge - Dunedin	76.72	73.14
(40) Biosecurity - Dunedin	3.74	3.95
(40) River & Waterway Management - Dunedin	2.53	1.87
(90) Uniform Emergency Management Rate- Dunedin	36.74	36.74
(90) Uniform Targeted Wilding Trees Rate - Dunedin	2.42	-
(NEW) Dunedin Catchment Management	-	14.77
(NEW) Dunedin Harbours Management	-	10.90
(NEW) Dunedin Transport Fixed Charge	-	163.92
	188.28	361.51

Dunedin – Rural / Lifestyle

CV \$800,000 – Median Rural

LevyDescr	24/25 Pre RR	24/25 Post RR
(40) General Rate - Dunedin	170.66	145.08
(04) Rural Water Quality - Dunedin	53.12	-
(40) Uniform General Charge - Dunedin	76.72	73.14
(40) Biosecurity - Dunedin	41.13	43.40
(40) River & Waterway Management - Dunedin	6.52	4.83
(90) Uniform Emergency Management Rate- Dunedin	36.74	36.74
(90) Uniform Targeted Wilding Trees Rate - Dunedin	2.42	-
(NEW) Dunedin Catchment Management	-	38.12
(NEW) Dunedin Harbours Management	-	10.90
(NEW) Dunedin Transport Fixed Charge	-	163.92
	387.31	516.13

CV \$8,450,000 – West Taieri (WF1)

LevyDescr	24/25 Pre RR	24/25 Post RR
(40) General Rate - Dunedin	1,821.80	1,548.71
(00) West Taieri Drainage - Uniform	9,004.89	29,363.77
(01) Lower Taieri Flood Protection WF1	17,133.46	11,382.15
(01) West Taieri Drainage - WD1	28,767.71	-
(04) Rural Water Quality - Dunedin	567.07	-
(05) Dairy Environmental Monitoring Rate	560.32	560.32
(40) Uniform General Charge - Dunedin	76.72	73.14
(40) Biosecurity - Dunedin	431.87	455.67
(40) River & Waterway Management - Dunedin	69.57	51.55
(90) Uniform Emergency Management Rate- Dunedin	36.74	36.74
(90) Uniform Targeted Wilding Trees Rate - Dunedin	2.42	-
(NEW) Dunedin Catchment Management	-	406.95
(NEW) Dunedin Harbours Management	-	10.90
(NEW) Dunedin Transport Fixed Charge	-	163.92
	58,472.58	44,053.82

CV \$4,350,000 – West Taieri (WF2)

LevyDescr	24/25 Pre RR	24/25 Post RR
(40) General Rate - Dunedin	927.97	788.86
(00) West Taieri Drainage - Uniform	2,871.49	9,363.56
(02) Lower Taieri Flood Protection WF2	4,909.92	5,512.48
(02) West Taieri Drainage - WD2	2,520.00	-
(04) Rural Water Quality - Dunedin	288.85	-
(40) Uniform General Charge - Dunedin	76.72	73.14
(40) Biosecurity - Dunedin	202.54	213.70
(40) River & Waterway Management - Dunedin	35.44	26.26
(90) Uniform Emergency Management Rate- Dunedin	36.74	36.74
(90) Uniform Targeted Wilding Trees Rate - Dunedin	2.42	-
(NEW) Dunedin Catchment Management	-	207.29
(NEW) Dunedin Harbours Management	-	10.90
(NEW) Dunedin Transport Fixed Charge	-	163.92
	11,872.08	16,396.84

CV \$800,000 – Railway Reserve (Rural)

LevyDescr	24/25 Pre RR	24/25 Post RR
(40) General Rate - Dunedin	170.66	145.08
(04) Rural Water Quality - Dunedin	53.12	-
(40) Uniform General Charge - Dunedin	76.72	73.14
(30) Dunedin Transport Class A - Dunedin	953.48	228.41
(40) Biosecurity - Dunedin	49.23	51.95
(40) River & Waterway Management - Dunedin	6.52	4.83
(70) Leith Flood Indirect	22.78	19.59
(90) Uniform Emergency Management Rate- Dunedin	36.74	36.74
(90) Uniform Targeted Wilding Trees Rate - Dunedin	2.42	-
(NEW) Dunedin Catchment Management	-	38.12
(NEW) Dunedin Harbours Management	-	10.90
(NEW) Dunedin Transport Fixed Charge	-	163.92
	1,371.67	772.68

CV \$1,150,000 – Median Lifestyle

LevyDescr	24/25 Pre RR	24/25 Post RR
(40) General Rate - Dunedin	245.32	208.55
(04) Rural Water Quality - Dunedin	76.36	-
(40) Uniform General Charge - Dunedin	76.72	73.14
(40) Biosecurity - Dunedin	43.62	46.03
(40) River & Waterway Management - Dunedin	9.37	6.94
(90) Uniform Emergency Management Rate- Dunedin	36.74	36.74
(90) Uniform Targeted Wilding Trees Rate - Dunedin	2.42	-
(NEW) Dunedin Catchment Management	-	54.80
(NEW) Dunedin Harbours Management	-	10.90
(NEW) Dunedin Transport Fixed Charge	-	163.92
	490.56	601.02

CV \$630,000 – Momona (Lifestyle)

LevyDescr	24/25 Pre RR	24/25 Post RR
(40) General Rate - Dunedin	134.40	114.25
(00) West Taieri Drainage - Uniform	66.16	215.74
(02) Lower Taieri Flood Protection WF2	747.88	839.67
(02) West Taieri Drainage - WD2	58.06	-
(40) Biosecurity - Dunedin	24.30	25.64
(40) River & Waterway Management - Dunedin	5.13	3.80
(NEW) Dunedin Catchment Management	-	30.02
	1,035.94	1,229.12

CV \$1,470,000 – Port Chalmers (Lifestyle)

LevyDescr	24/25 Pre RR	24/25 Post RR
(40) General Rate - Dunedin	313.59	266.58
(04) Rural Water Quality - Dunedin	97.61	-
(40) Uniform General Charge - Dunedin	76.72	73.14
(20) Dunedin Transport Class B - Dunedin	467.20	111.92
(40) Biosecurity - Dunedin	37.39	39.45
(40) River & Waterway Management - Dunedin	11.98	8.87
(70) Leith Flood Indirect	41.85	36.00
(90) Uniform Emergency Management Rate- Dunedin	36.74	36.74
(90) Uniform Targeted Wilding Trees Rate - Dunedin	2.42	-
(NEW) Dunedin Catchment Management	-	70.05
(NEW) Dunedin Harbours Management	-	10.90
(NEW) Dunedin Transport Fixed Charge	-	163.92
	1,085.50	817.58

Dunedin – Commercial

CV \$1,580,000 – Median

LevyDescr	24/25 Pre RR	24/25 Post RR
(40) General Rate - Dunedin	337.05	286.53
(40) Uniform General Charge - Dunedin	76.72	73.14
(30) Dunedin Transport Class A - Dunedin	1,883.12	451.10
(40) Biosecurity - Dunedin	49.86	52.60
(40) River & Waterway Management - Dunedin	12.87	9.54
(70) Leith Flood Indirect	44.98	38.69
(90) Uniform Emergency Management Rate- Dunedin	36.74	36.74
(90) Uniform Targeted Wilding Trees Rate - Dunedin	2.42	-
(NEW) Dunedin Catchment Management	-	75.29
(NEW) Dunedin Harbours Management	-	10.90
(NEW) Dunedin Transport Fixed Charge	-	163.92
	2,443.76	1,198.46

CV \$3,180,000 – Dunedin (Non-Leith Direct)

LevyDescr	24/25 Pre RR	24/25 Post RR
(40) General Rate - Dunedin	678.38	576.68
(40) Uniform General Charge - Dunedin	76.72	73.14
(20) Dunedin Transport Class B - Dunedin	1,010.69	242.11
(40) Biosecurity - Dunedin	112.17	118.36
(40) River & Waterway Management - Dunedin	25.91	19.19
(70) Leith Flood Indirect	90.53	77.88
(90) Uniform Emergency Management Rate- Dunedin	36.74	36.74
(90) Uniform Targeted Wilding Trees Rate - Dunedin	2.42	-
(NEW) Dunedin Catchment Management	-	151.54
(NEW) Dunedin Harbours Management	-	10.90
(NEW) Dunedin Transport Fixed Charge	-	163.92
	2,033.56	1,470.46

CV \$3,290,000 – Dunedin (Leith Direct)

LevyDescr	24/25 Pre RR	24/25 Post RR
(40) General Rate - Dunedin	701.84	596.63
(40) Uniform General Charge - Dunedin	76.72	73.14
(20) Dunedin Transport Class B - Dunedin	1,045.65	250.49
(40) Biosecurity - Dunedin	153.93	162.41
(40) River & Waterway Management - Dunedin	26.80	19.86
(60) Leith Flood Direct	1,786.97	1,366.29
(90) Uniform Emergency Management Rate- Dunedin	36.74	36.74
(90) Uniform Targeted Wilding Trees Rate - Dunedin	2.42	-
(NEW) Dunedin Catchment Management	-	156.78
(NEW) Dunedin Harbours Management	-	10.90
(NEW) Dunedin Transport Fixed Charge	-	163.92
	3,831.08	2,837.16

CV \$4,280,000 – Dunedin Motel (Residential)

LevyDescr	24/25 Pre RR	24/25 Post RR
(40) General Rate - Dunedin	913.03	776.17
(40) Uniform General Charge - Dunedin	76.72	73.14
(20) Dunedin Transport Class B - Dunedin	1,360.30	325.86
(40) Biosecurity - Dunedin	169.51	178.85
(40) River & Waterway Management - Dunedin	34.87	25.83
(60) Leith Flood Direct	2,324.70	1,777.42
(90) Uniform Emergency Management Rate- Dunedin	36.74	36.74
(90) Uniform Targeted Wilding Trees Rate - Dunedin	2.42	-
(NEW) Dunedin Catchment Management	-	203.95
(NEW) Dunedin Harbours Management	-	10.90
(NEW) Dunedin Transport Fixed Charge	-	163.92
	4,918.28	3,572.79

Central Otago – Residential

CV \$700,000 – Central Otago Median

LevyDescr	24/25 Pre RR	24/25 Post RR
(20) General Rate - Central Otago	136.79	126.94
(20) Uniform General Charge - Central Otago	76.72	73.14
(20) Biosecurity - Central Otago	19.94	21.04
(20) River & Waterway Management - Central Otago	16.94	22.56
(70) Uniform Emergency Management Rate- Central Otago	36.74	36.74
(70) Uniform Targeted Wilding Trees Rate - Central Otago	2.42	-
(NEW) Central Otago Catchment Management	-	33.36
(NEW) Central Otago Harbours Management	-	10.90
	289.55	324.69

CV \$800,000 – Cromwell

LevyDescr	24/25 Pre RR	24/25 Post RR
(20) General Rate - Central Otago	156.33	145.08
(20) Uniform General Charge - Central Otago	76.72	73.14
(20) Biosecurity - Central Otago	34.28	36.16
(20) River & Waterway Management - Central Otago	19.36	25.79
(70) Uniform Emergency Management Rate- Central Otago	36.74	36.74
(70) Uniform Targeted Wilding Trees Rate - Central Otago	2.42	-
(NEW) Central Otago Catchment Management	-	38.12
(NEW) Central Otago Harbours Management	-	10.90
	325.84	365.94

CV \$650,000 – Alexandra

LevyDescr	24/25 Pre RR	24/25 Post RR
(20) General Rate - Central Otago	127.02	117.88
(20) Uniform General Charge - Central Otago	76.72	73.14
(20) Biosecurity - Central Otago	17.76	18.74
(20) River & Waterway Management - Central Otago	15.73	20.95
(70) Uniform Emergency Management Rate- Central Otago	36.74	36.74
(70) Uniform Targeted Wilding Trees Rate - Central Otago	2.42	-
(NEW) Central Otago Catchment Management	-	30.97
(NEW) Central Otago Harbours Management	-	10.90
	276.39	309.33

CV \$830,000 – Clyde

LevyDescr	24/25 Pre RR	24/25 Post RR
(20) General Rate - Central Otago	162.19	150.52
(20) Uniform General Charge - Central Otago	76.72	73.14
(20) Biosecurity - Central Otago	31.16	32.88
(20) River & Waterway Management - Central Otago	20.08	26.76
(70) Uniform Emergency Management Rate- Central Otago	36.74	36.74
(70) Uniform Targeted Wilding Trees Rate - Central Otago	2.42	-
(NEW) Central Otago Catchment Management	-	39.55
(NEW) Central Otago Harbours Management	-	10.90
	329.32	370.49

Central Otago – Rural / Lifestyle

CV \$2,000,000 – Median Rural

LevyDescr	24/25 Pre RR	24/25 Post RR
(20) General Rate - Central Otago	390.83	362.69
(20) Uniform General Charge - Central Otago	76.72	73.14
(02) Rural Water Quality - Central Otago	132.80	-
(20) Biosecurity - Central Otago	43.62	46.03
(20) River & Waterway Management - Central Otago	48.39	64.47
(70) Uniform Emergency Management Rate- Central Otago	36.74	36.74
(70) Uniform Targeted Wilding Trees Rate - Central Otago	2.42	-
(NEW) Central Otago Catchment Management	-	95.31
(NEW) Central Otago Harbours Management	-	10.90
	731.53	689.28

CV \$10,850,000 – Farm

LevyDescr	24/25 Pre RR	24/25 Post RR
(20) General Rate - Central Otago	2,120.23	1,967.62
(20) Uniform General Charge - Central Otago	76.72	73.14
(02) Rural Water Quality - Central Otago	720.46	-
(20) Biosecurity - Central Otago	510.39	538.52
(20) River & Waterway Management - Central Otago	262.51	349.75
(70) Uniform Emergency Management Rate- Central Otago	36.74	36.74
(70) Uniform Targeted Wilding Trees Rate - Central Otago	2.42	-
(NEW) Central Otago Catchment Management	-	517.03
(NEW) Central Otago Harbours Management	-	10.90
	3,729.48	3,493.71

CV \$1,000,000 – Median Lifestyle

LevyDescr	24/25 Pre RR	24/25 Post RR
(20) General Rate - Central Otago	195.41	181.35
(20) Uniform General Charge - Central Otago	76.72	73.14
(20) Biosecurity - Central Otago	34.90	36.82
(20) River & Waterway Management - Central Otago	24.19	32.24
(70) Uniform Emergency Management Rate- Central Otago	36.74	36.74
(70) Uniform Targeted Wilding Trees Rate - Central Otago	2.42	-
(NEW) Central Otago Catchment Management	-	47.65
(NEW) Central Otago Harbours Management	-	10.90
	370.39	418.84

Central Otago – Commercial

CV \$650,000 – Median

LevyDescr	24/25 Pre RR	24/25 Post RR
(20) General Rate - Central Otago	127.02	117.88
(20) Uniform General Charge - Central Otago	76.72	73.14
(20) Biosecurity - Central Otago	21.81	23.01
(20) River & Waterway Management - Central Otago	15.73	20.95
(70) Uniform Emergency Management Rate- Central Otago	36.74	36.74
(70) Uniform Targeted Wilding Trees Rate - Central Otago	2.42	-
(NEW) Central Otago Catchment Management	-	30.97
(NEW) Central Otago Harbours Management	-	10.90
	280.44	313.60

CV \$2,780,000

LevyDescr	24/25 Pre RR	24/25 Post RR
(20) General Rate - Central Otago	543.25	504.15
(20) Uniform General Charge - Central Otago	76.72	73.14
(20) Biosecurity - Central Otago	110.93	117.04
(20) River & Waterway Management - Central Otago	67.26	89.61
(70) Uniform Emergency Management Rate- Central Otago	36.74	36.74
(70) Uniform Targeted Wilding Trees Rate - Central Otago	2.42	-
(NEW) Central Otago Catchment Management	-	132.47
(NEW) Central Otago Harbours Management	-	10.90
	837.32	964.06

CV \$5,000,000

LevyDescr	24/25 Pre RR	24/25 Post RR
(20) General Rate - Central Otago	1,000.51	928.50
(20) Uniform General Charge - Central Otago	76.72	73.14
(20) Biosecurity - Central Otago	107.19	113.10
(20) River & Waterway Management - Central Otago	123.88	165.05
(70) Uniform Emergency Management Rate- Central Otago	36.74	36.74
(70) Uniform Targeted Wilding Trees Rate - Central Otago	2.42	-
(NEW) Central Otago Catchment Management	-	243.98
(NEW) Central Otago Harbours Management	-	10.90
	1,347.46	1,571.40

Clutha – Residential

CV \$300,000 – Median

LevyDescr	24/25 Pre RR	24/25 Post RR
(50) General Rate - Clutha	76.21	67.88
(50) Uniform General Charge - Clutha	76.72	73.14
(00) Uniform Emergency Management Rate- Clutha	36.74	36.74
(00) Uniform Targeted Wilding Trees Rate - Clutha	2.42	-
(50) Biosecurity - Clutha	4.09	4.32
(50) River & Waterway Management - Clutha	17.44	17.44
(NEW) Clutha Catchment Management	-	17.84
(NEW) Clutha Harbours Management	-	10.90
	213.62	228.26

CV \$310,000 – Balclutha Resident

LevyDescr	24/25 Pre RR	24/25 Post RR
(50) General Rate - Clutha	78.75	70.14
(50) Uniform General Charge - Clutha	76.72	73.14
(00) Uniform Emergency Management Rate- Clutha	36.74	36.74
(00) Uniform Targeted Wilding Trees Rate - Clutha	2.42	-
(20) Lower Clutha Flood Protection & Drainage U4	58.17	149.79
(50) Biosecurity - Clutha	9.02	9.52
(50) River & Waterway Management - Clutha	18.02	18.02
(NEW) Clutha Catchment Management	-	18.43
(NEW) Clutha Harbours Management	-	10.90
	279.84	386.69

CV \$240,000 – Lawrence Resident

LevyDescr	24/25 Pre RR	24/25 Post RR
(50) General Rate - Clutha	60.97	54.30
(50) Uniform General Charge - Clutha	76.72	73.14
(00) Uniform Emergency Management Rate- Clutha	36.74	36.74
(00) Uniform Targeted Wilding Trees Rate - Clutha	2.42	-
(50) Biosecurity - Clutha	3.03	3.20
(50) River & Waterway Management - Clutha	13.95	13.95
(NEW) Clutha Catchment Management	-	14.27
(NEW) Clutha Harbours Management	-	10.90
	193.83	206.51

CV \$290,000 – Milton Resident

LevyDescr	24/25 Pre RR	24/25 Post RR
(50) General Rate - Clutha	73.67	65.62
(50) Uniform General Charge - Clutha	76.72	73.14
(00) Uniform Emergency Management Rate- Clutha	36.74	36.74
(00) Uniform Targeted Wilding Trees Rate - Clutha	2.42	-
(10) Tokomairiro Drainage U1	40.09	32.15
(50) Biosecurity - Clutha	11.75	12.40
(50) River & Waterway Management - Clutha	16.86	16.86
(NEW) Clutha Catchment Management	-	17.24
(NEW) Clutha Harbours Management	-	10.90
	258.24	265.04

Clutha – Rural / Lifestyle

CV \$1,400,000 – Median Rural

LevyDescr	24/25 Pre RR	24/25 Post RR
(50) General Rate - Clutha	355.63	316.77
(50) Uniform General Charge - Clutha	76.72	73.14
(00) Uniform Emergency Management Rate- Clutha	36.74	36.74
(00) Uniform Targeted Wilding Trees Rate - Clutha	2.42	-
(05) Rural Water Quality - Clutha	92.96	-
(50) Biosecurity - Clutha	102.33	107.96
(50) River & Waterway Management - Clutha	81.39	81.39
(NEW) Clutha Catchment Management	-	83.24
(NEW) Clutha Harbours Management	-	10.90
	748.19	710.14

CV \$2,990,000 – Tokomairiro Rural

LevyDescr	24/25 Pre RR	24/25 Post RR
(50) General Rate - Clutha	759.53	676.53
(50) Uniform General Charge - Clutha	76.72	73.14
(00) Uniform Emergency Management Rate- Clutha	36.74	36.74
(00) Uniform Targeted Wilding Trees Rate - Clutha	2.42	-
(05) Dairy Environmental Monitoring Rate	560.32	560.32
(05) Rural Water Quality - Clutha	198.54	-
(40) Tokomairiro Drainage B	1,148.74	319.32
(50) Biosecurity - Clutha	178.88	188.74
(50) River & Waterway Management - Clutha	173.82	173.82
(80) Tokomairiro Drainage F	122.38	255.15
(NEW) Clutha Catchment Management	-	177.77
(NEW) Clutha Harbours Management	-	10.90
	3,258.10	2,472.43

CV \$300,000 – Median Lifestyle

LevyDescr	24/25 Pre RR	24/25 Post RR
(50) General Rate - Clutha	76.21	67.88
(50) Uniform General Charge - Clutha	76.72	73.14
(00) Uniform Emergency Management Rate- Clutha	36.74	36.74
(00) Uniform Targeted Wilding Trees Rate - Clutha	2.42	-
(05) Rural Water Quality - Clutha	19.92	-
(50) Biosecurity - Clutha	5.53	5.84
(50) River & Waterway Management - Clutha	17.44	17.44
(NEW) Clutha Catchment Management	-	17.84
(NEW) Clutha Harbours Management	-	10.90
	234.98	229.78

CV \$600,000 – Lifestyle

LevyDescr	24/25 Pre RR	24/25 Post RR
(50) General Rate - Clutha	152.41	135.76
(50) Uniform General Charge - Clutha	76.72	73.14
(00) Uniform Emergency Management Rate- Clutha	36.74	36.74
(00) Uniform Targeted Wilding Trees Rate - Clutha	2.42	-
(05) Rural Water Quality - Clutha	39.84	-
(50) Biosecurity - Clutha	15.16	15.99
(50) River & Waterway Management - Clutha	34.88	34.88
(60) Lower Clutha Flood Protection & Drainage F	75.05	752.78
(NEW) Clutha Catchment Management	-	35.67
(NEW) Clutha Harbours Management	-	10.90
	433.23	1,095.87

Clutha – Commercial

CV \$200,000 – Median

LevyDescr	24/25 Pre RR	24/25 Post RR
(50) General Rate - Clutha	50.80	45.25
(50) Uniform General Charge - Clutha	76.72	73.14
(00) Uniform Emergency Management Rate- Clutha	36.74	36.74
(00) Uniform Targeted Wilding Trees Rate - Clutha	2.42	-
(10) Tokomairiro Drainage U1	27.65	22.17
(50) Biosecurity - Clutha	8.72	9.20
(50) River & Waterway Management - Clutha	11.63	11.63
(NEW) Clutha Catchment Management	-	11.89
(NEW) Clutha Harbours Management	-	10.90
	214.68	220.92

CV \$2,610,000 – Commercial

LevyDescr	24/25 Pre RR	24/25 Post RR
(50) General Rate - Clutha	663.00	590.55
(50) Uniform General Charge - Clutha	76.72	73.14
(00) Lower Clutha Flood Protection & Drainage U2	2,938.32	1,261.18
(00) Uniform Emergency Management Rate- Clutha	36.74	36.74
(00) Uniform Targeted Wilding Trees Rate - Clutha	2.42	-
(50) Biosecurity - Clutha	51.54	54.38
(50) River & Waterway Management - Clutha	151.73	151.73
(NEW) Clutha Catchment Management	-	155.18
(NEW) Clutha Harbours Management	-	10.90
	3,920.47	2,333.80

Queenstown Lakes – Residential

CV \$1,200,000 – Median

LevyDescr	24/25 Pre RR	24/25 Post RR
(30) General Rate - Queenstown	230.45	231.96
(30) Uniform General Charge - Queenstown	76.72	73.14
(30) Biosecurity - Queenstown	39.65	41.83
(60) River & Waterway Management - Wanaka	18.65	12.20
(80) Uniform Emergency Management Rate- Queenstown	36.74	36.74
(80) Uniform Targeted Wilding Trees Rate - Queenstown	2.42	-
(NEW) Queenstown Catchment Management	-	60.95
(NEW) Wakatipu Transport Fixed Charge	-	128.66
	404.63	585.50

CV \$1,500,000 – Wanaka Resident

LevyDescr	24/25 Pre RR	24/25 Post RR
(30) General Rate - Queenstown	288.06	289.96
(30) Uniform General Charge - Queenstown	76.72	73.14
(30) Biosecurity - Queenstown	79.99	84.40
(60) River & Waterway Management - Wanaka	23.31	15.25
(80) Uniform Emergency Management Rate- Queenstown	36.74	36.74
(80) Uniform Targeted Wilding Trees Rate - Queenstown	2.42	-
(NEW) Queenstown Catchment Management	-	76.19
(NEW) Wakatipu Transport Fixed Charge	-	128.66
	507.25	704.35

CV \$1,300,000 – Shotover Country Resident

LevyDescr	24/25 Pre RR	24/25 Post RR
(30) General Rate - Queenstown	249.66	251.29
(30) Uniform General Charge - Queenstown	76.72	73.14
(30) Biosecurity - Queenstown	27.82	29.36
(70) River & Waterway Management - Wakatipu	11.57	13.22
(70) Wakatipu Transport Class B	190.20	30.17
(80) Uniform Emergency Management Rate- Queenstown	36.74	36.74
(80) Uniform Targeted Wilding Trees Rate - Queenstown	2.42	-
(NEW) Queenstown Catchment Management	-	66.03
(NEW) Wakatipu Transport Fixed Charge	-	128.66
	595.14	628.62

CV \$760,000 – Luggate Resident

LevyDescr	24/25 Pre RR	24/25 Post RR
(30) General Rate - Queenstown	145.95	146.91
(30) Uniform General Charge - Queenstown	76.72	73.14
(30) Biosecurity - Queenstown	29.56	31.19
(60) River & Waterway Management - Wanaka	11.81	7.73
(80) Uniform Emergency Management Rate- Queenstown	36.74	36.74
(80) Uniform Targeted Wilding Trees Rate - Queenstown	2.42	-
(NEW) Queenstown Catchment Management	-	38.60
(NEW) Wakatipu Transport Fixed Charge	-	128.66
	303.21	462.98

Queenstown Lakes – Rural / Lifestyle

CV \$2,690,000 – Median Rural

LevyDescr	24/25 Pre RR	24/25 Post RR
(30) General Rate - Queenstown	516.59	519.99
(30) Uniform General Charge - Queenstown	76.72	73.14
(30) Biosecurity - Queenstown	97.38	102.75
(60) River & Waterway Management - Wanaka	41.80	27.36
(80) Uniform Emergency Management Rate- Queenstown	36.74	36.74
(80) Uniform Targeted Wilding Trees Rate - Queenstown	2.42	-
(NEW) Queenstown Catchment Management	-	136.64
(NEW) Wakatipu Transport Fixed Charge	-	128.66
	771.66	1,025.28

CV \$3,000,000 – Wanaka Lifestyle

LevyDescr	24/25 Pre RR	24/25 Post RR
(30) General Rate - Queenstown	576.13	579.91
(30) Uniform General Charge - Queenstown	76.72	73.14
(30) Biosecurity - Queenstown	124.51	131.37
(60) River & Waterway Management - Wanaka	46.62	30.51
(80) Uniform Emergency Management Rate- Queenstown	36.74	36.74
(80) Uniform Targeted Wilding Trees Rate - Queenstown	2.42	-
(NEW) Queenstown Catchment Management	-	152.38
(NEW) Wakatipu Transport Fixed Charge	-	128.66
	863.14	1,132.72

Queenstown Lakes – Commercial

CV \$2,700,000 – Median

LevyDescr	24/25 Pre RR	24/25 Post RR
(30) General Rate - Queenstown	518.51	521.92
(30) Uniform General Charge - Queenstown	76.72	73.14
(30) Biosecurity - Queenstown	89.03	93.94
(60) Wakatipu Transport Class A	790.06	125.32
(70) River & Waterway Management - Wakatipu	24.04	27.46
(80) Uniform Emergency Management Rate- Queenstown	36.74	36.74
(80) Uniform Targeted Wilding Trees Rate - Queenstown	2.42	-
(NEW) Queenstown Catchment Management	-	137.14
(NEW) Wakatipu Transport Fixed Charge	-	128.66
	1,537.53	1,144.33

CV \$116,050,000 – Queenstown Hotel

LevyDescr	24/25 Pre RR	24/25 Post RR
(30) General Rate - Queenstown	22,286.54	22,432.88
(30) Uniform General Charge - Queenstown	76.72	73.14
(30) Biosecurity - Queenstown	3,251.85	3,431.04
(60) Wakatipu Transport Class A	33,957.97	5,386.40
(70) River & Waterway Management - Wakatipu	1,033.28	1,180.21
(80) Uniform Emergency Management Rate- Queenstown	36.74	36.74
(80) Uniform Targeted Wilding Trees Rate - Queenstown	2.42	-
(NEW) Queenstown Catchment Management	-	5,894.69
(NEW) Wakatipu Transport Fixed Charge	-	128.66
	60,645.51	38,563.76

CV \$11,950,000 – Wanaka Commercial

LevyDescr	24/25 Pre RR	24/25 Post RR
(30) General Rate - Queenstown	2,294.91	2,309.98
(30) Uniform General Charge - Queenstown	76.72	73.14
(30) Biosecurity - Queenstown	411.78	434.48
(60) River & Waterway Management - Wanaka	185.71	121.53
(80) Uniform Emergency Management Rate- Queenstown	36.74	36.74
(80) Uniform Targeted Wilding Trees Rate - Queenstown	2.42	-
(NEW) Queenstown Catchment Management	-	606.99
(NEW) Wakatipu Transport Fixed Charge	-	128.66
	3,008.29	3,711.52

CV \$108,000,000 – Queenstown Airport (Terminal)

LevyDescr	24/25 Pre RR	24/25 Post RR
(30) General Rate - Queenstown	20,740.59	20,876.78
(30) Uniform General Charge - Queenstown	76.72	73.14
(30) Biosecurity - Queenstown	4,034.38	4,256.69
(60) Wakatipu Transport Class A	31,602.42	5,012.76
(70) River & Waterway Management - Wakatipu	961.60	1,098.34
(80) Uniform Emergency Management Rate- Queenstown	36.74	36.74
(80) Uniform Targeted Wilding Trees Rate - Queenstown	2.42	-
(NEW) Queenstown Catchment Management	-	5,485.79
(NEW) Wakatipu Transport Fixed Charge	-	128.66
	57,454.87	36,968.92

Waitaki – Residential

CV \$335,000 – Median

LevyDescr	24/25 Pre RR	24/25 Post RR
(10) General Rate - Waitaki	85.81	77.76
(10) Uniform General Charge - Waitaki	76.72	73.14
(10) Biosecurity - Waitaki	9.89	10.43
(10) River & Waterway Management - Waitaki	21.83	33.08
(60) Uniform Emergency Management Rate- Waitaki	36.74	36.74
(60) Uniform Targeted Wilding Trees Rate - Waitaki	2.42	-
(New) Oamaru Transport	-	5.14
(NEW) Waitaki Catchment Management	-	20.43
(NEW) Waitaki Harbours Management	-	10.90
	233.41	267.62

CV \$400,000 – Palmerston Resident

LevyDescr	24/25 Pre RR	24/25 Post RR
(10) General Rate - Waitaki	102.46	92.84
(10) Uniform General Charge - Waitaki	76.72	73.14
(10) Biosecurity - Waitaki	10.68	11.27
(10) River & Waterway Management - Waitaki	26.07	39.50
(21) Dunedin Transport Class B - Waitaki	127.13	30.45
(60) Uniform Emergency Management Rate- Waitaki	36.74	36.74
(60) Uniform Targeted Wilding Trees Rate - Waitaki	2.42	-
(New) Oamaru Transport	-	5.14
(NEW) Palmerstion Transport Fixed Charge	-	163.92
(NEW) Waitaki Catchment Management	-	24.40
(NEW) Waitaki Harbours Management	-	10.90
	382.22	488.30

CV \$500,000 – Oamaru Resident

LevyDescr	24/25 Pre RR	24/25 Post RR
(10) General Rate - Waitaki	128.08	116.05
(10) Uniform General Charge - Waitaki	76.72	73.14
(10) Biosecurity - Waitaki	9.89	10.43
(10) River & Waterway Management - Waitaki	32.59	49.37
(60) Uniform Emergency Management Rate- Waitaki	36.74	36.74
(60) Uniform Targeted Wilding Trees Rate - Waitaki	2.42	-
(New) Oamaru Transport	-	5.14
(NEW) Waitaki Catchment Management	-	30.50
(NEW) Waitaki Harbours Management	-	10.90
	286.43	332.27

Waitaki – Rural / Lifestyle

CV \$1,200,000 – Median Rural

LevyDescr	24/25 Pre RR	24/25 Post RR
(10) General Rate - Waitaki	307.38	278.53
(10) Uniform General Charge - Waitaki	76.72	73.14
(01) Rural Water Quality - Waitaki	79.68	-
(10) Biosecurity - Waitaki	83.04	87.62
(10) River & Waterway Management - Waitaki	78.21	118.49
(60) Uniform Emergency Management Rate- Waitaki	36.74	36.74
(60) Uniform Targeted Wilding Trees Rate - Waitaki	2.42	-
(New) Oamaru Transport	-	5.14
(NEW) Waitaki Catchment Management	-	73.19
(NEW) Waitaki Harbours Management	-	10.90
	664.20	683.75

CV \$500,000 – Median Lifestyle

LevyDescr	24/25 Pre RR	24/25 Post RR
(10) General Rate - Waitaki	128.08	116.05
(10) Uniform General Charge - Waitaki	76.72	73.14
(01) Rural Water Quality - Waitaki	33.20	-
(10) Biosecurity - Waitaki	15.82	16.69
(10) River & Waterway Management - Waitaki	32.59	49.37
(60) Uniform Emergency Management Rate- Waitaki	36.74	36.74
(60) Uniform Targeted Wilding Trees Rate - Waitaki	2.42	-
(New) Oamaru Transport	-	5.14
(NEW) Waitaki Catchment Management	-	30.50
(NEW) Waitaki Harbours Management	-	10.90
	325.57	338.53

Waitaki – Commercial

CV \$310,000 – Median

LevyDescr	24/25 Pre RR	24/25 Post RR
(10) General Rate - Waitaki	79.41	71.95
(10) Uniform General Charge - Waitaki	76.72	73.14
(10) Biosecurity - Waitaki	5.54	5.84
(10) River & Waterway Management - Waitaki	20.20	30.61
(60) Uniform Emergency Management Rate- Waitaki	36.74	36.74
(60) Uniform Targeted Wilding Trees Rate - Waitaki	2.42	-
(New) Oamaru Transport	-	5.14
(NEW) Waitaki Catchment Management	-	18.91
(NEW) Waitaki Harbours Management	-	10.90
	221.03	253.23

CV \$2,100,000 – Commercial

LevyDescr	24/25 Pre RR	24/25 Post RR
(10) General Rate - Waitaki	537.92	487.42
(10) Uniform General Charge - Waitaki	76.72	73.14
(10) Biosecurity - Waitaki	22.54	23.78
(10) River & Waterway Management - Waitaki	136.87	207.37
(60) Uniform Emergency Management Rate- Waitaki	36.74	36.74
(60) Uniform Targeted Wilding Trees Rate - Waitaki	2.42	-
(New) Oamaru Transport	-	5.14
(NEW) Waitaki Catchment Management	-	128.08
(NEW) Waitaki Harbours Management	-	10.90
	813.21	972.57

Lower Clutha Flood & Drainage

CV \$995,000 – A Rural

LevyDescr	24/25 Pre RR	24/25 Post RR
(50) General Rate - Clutha	252.75	225.13
(50) Uniform General Charge - Clutha	76.72	73.14
(00) Uniform Emergency Management Rate- Clutha	36.74	36.74
(00) Uniform Targeted Wilding Trees Rate - Clutha	2.42	-
(05) Rural Water Quality - Clutha	66.07	-
(10) Lower Clutha Flood Protection & Drainage A	2,968.59	437.87
(50) Biosecurity - Clutha	62.15	65.58
(50) Lower Clutha Flood Protection & Drainage E	686.86	810.49
(50) River & Waterway Management - Clutha	57.84	57.84
(NEW) Clutha Catchment Management	-	59.16
(NEW) Clutha Harbours Management	-	10.90
	4,210.15	1,776.86

CV \$2,950,000 – B Rural

LevyDescr	24/25 Pre RR	24/25 Post RR
(50) General Rate - Clutha	749.37	667.48
(50) Uniform General Charge - Clutha	76.72	73.14
(05) Dairy Environmental Monitoring Rate	560.32	560.32
(00) Uniform Emergency Management Rate- Clutha	36.74	36.74
(00) Uniform Targeted Wilding Trees Rate - Clutha	2.42	-
(05) Rural Water Quality - Clutha	195.89	-
(20) Lower Clutha Flood Protection & Drainage B	9,912.60	3,682.36
(50) Biosecurity - Clutha	172.82	182.34
(50) Lower Clutha Flood Protection & Drainage E	15.95	18.82
(50) River & Waterway Management - Clutha	171.49	171.49
(NEW) Clutha Catchment Management	-	175.39
(NEW) Clutha Harbours Management	-	10.90
	11,894.33	5,578.99

CV \$2,110,000 – C Rural

LevyDescr	24/25 Pre RR	24/25 Post RR
(50) General Rate - Clutha	535.99	477.42
(50) Uniform General Charge - Clutha	76.72	73.14
(00) Uniform Emergency Management Rate- Clutha	36.74	36.74
(00) Uniform Targeted Wilding Trees Rate - Clutha	2.42	-
(05) Rural Water Quality - Clutha	140.11	-
(30) Lower Clutha Flood Protection & Drainage C	4,153.05	1,633.54
(40) Lower Clutha Flood Protection & Drainage D	1,617.14	1,013.75
(50) Biosecurity - Clutha	122.03	128.76
(50) River & Waterway Management - Clutha	122.66	122.66
(NEW) Clutha Catchment Management	-	125.45
(NEW) Clutha Harbours Management	-	10.90
	6,806.86	3,622.35

CV \$2,980,000 – D Rural

LevyDescr	24/25 Pre RR	24/25 Post RR
(50) General Rate - Clutha	756.99	674.26
(50) Uniform General Charge - Clutha	76.72	73.14
(05) Dairy Environmental Monitoring Rate	560.32	560.32
(00) Uniform Emergency Management Rate- Clutha	36.74	36.74
(00) Uniform Targeted Wilding Trees Rate - Clutha	2.42	-
(05) Rural Water Quality - Clutha	197.88	-
(30) Lower Clutha Flood Protection & Drainage C	7,617.11	2,996.07
(40) Lower Clutha Flood Protection & Drainage D	1,042.73	653.67
(50) Biosecurity - Clutha	169.03	178.34
(50) River & Waterway Management - Clutha	173.24	173.24
(NEW) Clutha Catchment Management	-	177.18
(NEW) Clutha Harbours Management	-	10.90
	10,633.19	5,533.86

CV \$2,920,000 – E Rural

LevyDescr	24/25 Pre RR	24/25 Post RR
(50) General Rate - Clutha	741.75	660.69
(50) Uniform General Charge - Clutha	76.72	73.14
(05) Dairy Environmental Monitoring Rate	560.32	560.32
(00) Uniform Emergency Management Rate- Clutha	36.74	36.74
(00) Uniform Targeted Wilding Trees Rate - Clutha	2.42	-
(05) Rural Water Quality - Clutha	193.89	-
(40) Lower Clutha Flood Protection & Drainage D	4,791.37	3,003.60
(50) Biosecurity - Clutha	170.54	179.94
(50) Lower Clutha Flood Protection & Drainage E	559.27	659.94
(50) River & Waterway Management - Clutha	169.75	169.75
(NEW) Clutha Catchment Management	-	173.61
(NEW) Clutha Harbours Management	-	10.90
	7,302.78	5,528.63

CV \$2,920,000 – F Rural

LevyDescr	24/25 Pre RR	24/25 Post RR
(50) General Rate - Clutha	741.75	660.69
(05) Rural Water Quality - Clutha	193.89	-
(50) Biosecurity - Clutha	200.10	211.13
(50) River & Waterway Management - Clutha	169.75	169.75
(60) Lower Clutha Flood Protection & Drainage F	365.26	3,663.54
(NEW) Clutha Catchment Management	-	173.61
	1,670.75	4,878.71

CV \$211,000 – U1 Rural

LevyDescr	24/25 Pre RR	24/25 Post RR
(50) General Rate - Clutha	53.60	47.74
(00) Lower Clutha Flood Protection & Drainage U2	86.69	37.21
(05) Rural Water Quality - Clutha	14.01	-
(10) Lower Clutha Flood Protection & Drainage U3	18.51	35.76
(50) Biosecurity - Clutha	15.16	15.99
(50) River & Waterway Management - Clutha	12.27	12.27
(90) Lower Clutha Flood Protection & Drainage U1	202.64	28.99
(NEW) Clutha Catchment Management	-	12.55
	402.88	190.50

CV \$355,000 – U2 Residential

LevyDescr	24/25 Pre RR	24/25 Post RR
(50) General Rate - Clutha	90.18	80.32
(50) Uniform General Charge - Clutha	76.72	73.14
(00) Lower Clutha Flood Protection & Drainage U2	399.66	171.54
(00) Uniform Emergency Management Rate- Clutha	36.74	36.74
(00) Uniform Targeted Wilding Trees Rate - Clutha	2.42	-
(50) Biosecurity - Clutha	7.05	7.44
(50) River & Waterway Management - Clutha	20.64	20.64
(NEW) Clutha Catchment Management	-	21.11
(NEW) Clutha Harbours Management	-	10.90
	633.40	421.83

CV \$240,000 – U3 Residential

LevyDescr	24/25 Pre RR	24/25 Post RR
(50) General Rate - Clutha	60.97	54.30
(50) Uniform General Charge - Clutha	76.72	73.14
(00) Uniform Emergency Management Rate- Clutha	36.74	36.74
(00) Uniform Targeted Wilding Trees Rate - Clutha	2.42	-
(10) Lower Clutha Flood Protection & Drainage U3	60.04	115.97
(50) Biosecurity - Clutha	3.03	3.20
(50) River & Waterway Management - Clutha	13.95	13.95
(NEW) Clutha Catchment Management	-	14.27
(NEW) Clutha Harbours Management	-	10.90
	253.87	322.48

CV \$290,000 – U4 Residential

LevyDescr	24/25 Pre RR	24/25 Post RR
(50) General Rate - Clutha	73.67	65.62
(50) Uniform General Charge - Clutha	76.72	73.14
(00) Uniform Emergency Management Rate- Clutha	36.74	36.74
(00) Uniform Targeted Wilding Trees Rate - Clutha	2.42	-
(20) Lower Clutha Flood Protection & Drainage U4	54.41	140.13
(50) Biosecurity - Clutha	9.02	9.52
(50) River & Waterway Management - Clutha	16.86	16.86
(NEW) Clutha Catchment Management	-	17.24
(NEW) Clutha Harbours Management	-	10.90
	269.84	370.15

Lower Taieri Flood

CV \$2,510,000 – WF1 Rural

LevyDescr	24/25 Pre RR	24/25 Post RR
(40) General Rate - Dunedin	535.45	455.18
(40) Uniform General Charge - Dunedin	76.72	73.14
(00) West Taieri Drainage - Uniform	1,395.67	4,551.09
(01) Lower Taieri Flood Protection WF1	5,035.71	3,345.34
(01) West Taieri Drainage - WD1	4,458.70	-
(04) Rural Water Quality - Dunedin	166.67	-
(40) Biosecurity - Dunedin	87.87	92.71
(40) River & Waterway Management - Dunedin	20.45	15.15
(90) Uniform Emergency Management Rate- Dunedin	36.74	36.74
(90) Uniform Targeted Wilding Trees Rate - Dunedin	2.42	-
(NEW) Dunedin Catchment Management	-	119.61
(NEW) Dunedin Harbours Management	-	10.90
(NEW) Dunedin Transport Fixed Charge	-	163.92
	11,816.40	8,863.78

CV \$1,060,000 – WF2 Lifestyle

LevyDescr	24/25 Pre RR	24/25 Post RR
(40) General Rate - Dunedin	226.13	192.23
(40) Uniform General Charge - Dunedin	76.72	73.14
(02) Lower Taieri Flood Protection WF2	1,258.34	1,412.77
(05) West Taieri Drainage - WD5	0.65	-
(40) Biosecurity - Dunedin	38.01	40.11
(40) River & Waterway Management - Dunedin	8.64	6.40
(90) Uniform Emergency Management Rate- Dunedin	36.74	36.74
(90) Uniform Targeted Wilding Trees Rate - Dunedin	2.42	-
(NEW) Dunedin Catchment Management	-	50.51
(NEW) Dunedin Harbours Management	-	10.90
(NEW) Dunedin Transport Fixed Charge	-	163.92
	1,647.65	1,986.72

CV \$540,000 – WF3 Residential

LevyDescr	24/25 Pre RR	24/25 Post RR
(40) General Rate - Dunedin	115.20	97.93
(40) Uniform General Charge - Dunedin	76.72	73.14
(03) Lower Taieri Flood Protection WF3	10.13	719.71
(29) Lower Taieri Flood Protection EF9	3.65	17.16
(40) Biosecurity - Dunedin	9.29	9.80
(40) River & Waterway Management - Dunedin	4.40	3.26
(90) Uniform Emergency Management Rate- Dunedin	36.74	36.74
(90) Uniform Targeted Wilding Trees Rate - Dunedin	2.42	-
(NEW) Dunedin Catchment Management	-	25.73
(NEW) Dunedin Harbours Management	-	10.90
(NEW) Dunedin Transport Fixed Charge	-	163.92
	258.55	1,158.30

CV \$502,000 – WF8 Rural

LevyDescr	24/25 Pre RR	24/25 Post RR
(40) General Rate - Dunedin	107.09	91.04
(40) Uniform General Charge - Dunedin	76.72	73.14
(00) West Taieri Drainage - Uniform	940.97	3,068.39
(03) West Taieri Drainage - WD3	2,243.01	-
(04) Rural Water Quality - Dunedin	33.33	-
(08) Lower Taieri Flood Protection WF8	70.78	669.07
(40) Biosecurity - Dunedin	29.60	31.23
(40) River & Waterway Management - Dunedin	4.09	3.03
(90) Uniform Emergency Management Rate- Dunedin	36.74	36.74
(90) Uniform Targeted Wilding Trees Rate - Dunedin	2.42	-
(NEW) Dunedin Catchment Management	-	23.92
(NEW) Dunedin Harbours Management	-	10.90
(NEW) Dunedin Transport Fixed Charge	-	163.92
	3,544.77	4,171.38

CV \$630,000 – WF9 Residential

LevyDescr	24/25 Pre RR	24/25 Post RR
(40) General Rate - Dunedin	134.40	114.25
(40) Uniform General Charge - Dunedin	76.72	73.14
(09) Lower Taieri Flood Protection WF9	1.02	839.67
(40) Biosecurity - Dunedin	6.86	7.23
(40) River & Waterway Management - Dunedin	5.13	3.80
(90) Uniform Emergency Management Rate- Dunedin	36.74	36.74
(90) Uniform Targeted Wilding Trees Rate - Dunedin	2.42	-
(NEW) Dunedin Catchment Management	-	30.02
(NEW) Dunedin Harbours Management	-	10.90
(NEW) Dunedin Transport Fixed Charge	-	163.92
	263.28	1,279.68

CV \$1,700,000 – EF1 Rural

LevyDescr	24/25 Pre RR	24/25 Post RR
(40) General Rate - Dunedin	362.65	308.29
(40) Uniform General Charge - Dunedin	76.72	73.14
(00) East Taieri Drainage - Uniform	973.27	3,808.44
(01) East Taieri Drainage - ED1	5,156.29	-
(04) Rural Water Quality - Dunedin	112.88	-
(21) Lower Taieri Flood Protection EF1	1,207.78	35.50
(40) Biosecurity - Dunedin	93.48	98.63
(40) River & Waterway Management - Dunedin	13.85	10.26
(90) Uniform Emergency Management Rate- Dunedin	36.74	36.74
(90) Uniform Targeted Wilding Trees Rate - Dunedin	2.42	-
(NEW) Dunedin Catchment Management	-	81.01
(NEW) Dunedin Harbours Management	-	10.90
(NEW) Dunedin Transport Fixed Charge	-	163.92
	8,036.08	4,626.83

CV \$2,065,000 – EF2 Rural

LevyDescr	24/25 Pre RR	24/25 Post RR
(40) General Rate - Dunedin	440.52	374.48
(40) Uniform General Charge - Dunedin	76.72	73.14
(00) East Taieri Drainage - Uniform	1,834.92	7,180.13
(02) East Taieri Drainage - ED2	8,736.37	-
(04) Rural Water Quality - Dunedin	137.12	-
(22) Lower Taieri Flood Protection EF2	2,335.65	65.63
(40) Biosecurity - Dunedin	104.07	109.81
(40) River & Waterway Management - Dunedin	16.82	12.46
(90) Uniform Emergency Management Rate- Dunedin	36.74	36.74
(90) Uniform Targeted Wilding Trees Rate - Dunedin	2.42	-
(NEW) Dunedin Catchment Management	-	98.40
(NEW) Dunedin Harbours Management	-	10.90
(NEW) Dunedin Transport Fixed Charge	-	163.92
	13,721.36	8,125.63

CV \$2,010,000 – EF3 Rural

LevyDescr	24/25 Pre RR	24/25 Post RR
(40) General Rate - Dunedin	428.78	364.51
(40) Uniform General Charge - Dunedin	76.72	73.14
(00) East Taieri Drainage - Uniform	2,022.67	7,914.79
(02) East Taieri Drainage - ED2	9,630.26	-
(04) Rural Water Quality - Dunedin	133.47	-
(22) Lower Taieri Flood Protection EF2	1,327.87	37.32
(23) Lower Taieri Flood Protection EF3	416.15	11.76
(40) Biosecurity - Dunedin	121.52	128.22
(40) River & Waterway Management - Dunedin	16.37	12.13
(90) Uniform Emergency Management Rate- Dunedin	36.74	36.74
(90) Uniform Targeted Wilding Trees Rate - Dunedin	2.42	-
(NEW) Dunedin Catchment Management	-	95.78
(NEW) Dunedin Harbours Management	-	10.90
(NEW) Dunedin Transport Fixed Charge	-	163.92
	14,212.98	8,849.21

CV \$1,590,000 – EF4 Rural

LevyDescr	24/25 Pre RR	24/25 Post RR
(40) General Rate - Dunedin	339.19	288.34
(40) Uniform General Charge - Dunedin	76.72	73.14
(00) East Taieri Drainage - Uniform	1,009.30	3,949.43
(04) East Taieri Drainage - ED4	3,007.83	-
(04) Rural Water Quality - Dunedin	105.58	-
(08) East Taieri Drainage - ED8	449.02	-
(24) Lower Taieri Flood Protection EF4	1,078.78	37.54
(27) Lower Taieri Flood Protection EF7	6.31	13.00
(40) Biosecurity - Dunedin	75.41	79.56
(40) River & Waterway Management - Dunedin	12.95	9.60
(90) Uniform Emergency Management Rate- Dunedin	36.74	36.74
(90) Uniform Targeted Wilding Trees Rate - Dunedin	2.42	-
(NEW) Dunedin Catchment Management	-	75.77
(NEW) Dunedin Harbours Management	-	10.90
(NEW) Dunedin Transport Fixed Charge	-	163.92
	6,200.24	4,737.94

CV \$1,350,000 – EF5 Lifestyle

LevyDescr	24/25 Pre RR	24/25 Post RR
(40) General Rate - Dunedin	287.99	244.82
(40) Uniform General Charge - Dunedin	76.72	73.14
(00) East Taieri Drainage - Uniform	66.98	262.09
(09) East Taieri Drainage - ED9	77.63	-
(25) Lower Taieri Flood Protection EF5	34.27	42.91
(40) Biosecurity - Dunedin	42.38	44.71
(40) River & Waterway Management - Dunedin	11.00	8.15
(90) Uniform Emergency Management Rate- Dunedin	36.74	36.74
(90) Uniform Targeted Wilding Trees Rate - Dunedin	2.42	-
(NEW) Dunedin Catchment Management	-	64.33
(NEW) Dunedin Harbours Management	-	10.90
(NEW) Dunedin Transport Fixed Charge	-	163.92
	636.12	951.71

CV \$1,960,000 – EF6 Rural

LevyDescr	24/25 Pre RR	24/25 Post RR
(40) General Rate - Dunedin	418.12	355.44
(40) Uniform General Charge - Dunedin	76.72	73.14
(04) Rural Water Quality - Dunedin	130.15	-
(26) Lower Taieri Flood Protection EF6	260.56	7.37
(40) Biosecurity - Dunedin	51.73	54.58
(40) River & Waterway Management - Dunedin	15.97	11.83
(90) Uniform Emergency Management Rate- Dunedin	36.74	36.74
(90) Uniform Targeted Wilding Trees Rate - Dunedin	2.42	-
(NEW) Dunedin Catchment Management	-	93.40
(NEW) Dunedin Harbours Management	-	10.90
(NEW) Dunedin Transport Fixed Charge	-	163.92
	992.40	807.32

CV \$1,200,000 – EF7 Lifestyle

LevyDescr	24/25 Pre RR	24/25 Post RR
(40) General Rate - Dunedin	255.99	217.62
(40) Uniform General Charge - Dunedin	76.72	73.14
(00) East Taieri Drainage - Uniform	83.72	327.61
(04) Rural Water Quality - Dunedin	79.68	-
(08) East Taieri Drainage - ED8	111.91	-
(27) Lower Taieri Flood Protection EF7	18.51	38.14
(40) Biosecurity - Dunedin	40.51	42.74
(40) River & Waterway Management - Dunedin	9.78	7.24
(90) Uniform Emergency Management Rate- Dunedin	36.74	36.74
(90) Uniform Targeted Wilding Trees Rate - Dunedin	2.42	-
(NEW) Dunedin Catchment Management	-	57.18
(NEW) Dunedin Harbours Management	-	10.90
(NEW) Dunedin Transport Fixed Charge	-	163.92
	715.98	975.24

CV \$700,000 – EF8 Residential

LevyDescr	24/25 Pre RR	24/25 Post RR
(40) General Rate - Dunedin	149.33	126.94
(40) Uniform General Charge - Dunedin	76.72	73.14
(20) Dunedin Transport Class B - Dunedin	222.48	53.29
(28) Lower Taieri Flood Protection EF8	10.20	22.25
(40) Biosecurity - Dunedin	21.81	23.01
(40) River & Waterway Management - Dunedin	5.70	4.23
(90) Uniform Emergency Management Rate- Dunedin	36.74	36.74
(90) Uniform Targeted Wilding Trees Rate - Dunedin	2.42	-
(NEW) Dunedin Catchment Management	-	33.36
(NEW) Dunedin Harbours Management	-	10.90
(NEW) Dunedin Transport Fixed Charge	-	163.92
	525.41	547.79

CV \$1,230,000 – EF9 Lifestyle

LevyDescr	24/25 Pre RR	24/25 Post RR
(40) General Rate - Dunedin	262.39	223.06
(40) Uniform General Charge - Dunedin	76.72	73.14
(00) East Taieri Drainage - Uniform	50.24	196.58
(10) East Taieri Drainage - ED10	51.76	-
(20) Dunedin Transport Class B - Dunedin	390.93	93.65
(29) Lower Taieri Flood Protection EF9	8.31	39.09
(40) Biosecurity - Dunedin	39.88	42.08
(40) River & Waterway Management - Dunedin	10.02	7.42
(90) Uniform Emergency Management Rate- Dunedin	36.74	36.74
(90) Uniform Targeted Wilding Trees Rate - Dunedin	2.42	-
(NEW) Dunedin Catchment Management	-	58.61
(NEW) Dunedin Harbours Management	-	10.90
(NEW) Dunedin Transport Fixed Charge	-	163.92
	929.41	945.20

CV \$1,750,000 – EF10 Lifestyle

LevyDescr	24/25 Pre RR	24/25 Post RR
(40) General Rate - Dunedin	373.32	317.36
(40) Uniform General Charge - Dunedin	76.72	73.14
(00) East Taieri Drainage - Uniform	200.94	786.28
(04) Rural Water Quality - Dunedin	116.20	-
(08) East Taieri Drainage - ED8	268.59	-
(30) Lower Taieri Flood Protection EF10	14.72	55.62
(40) Biosecurity - Dunedin	49.23	51.95
(40) River & Waterway Management - Dunedin	14.26	10.56
(90) Uniform Emergency Management Rate- Dunedin	36.74	36.74
(90) Uniform Targeted Wilding Trees Rate - Dunedin	2.42	-
(NEW) Dunedin Catchment Management	-	83.39
(NEW) Dunedin Harbours Management	-	10.90
(NEW) Dunedin Transport Fixed Charge	-	163.92
	1,153.14	1,589.86

CV \$3,210,000 – EF12 Rural

LevyDescr	24/25 Pre RR	24/25 Post RR
(40) General Rate - Dunedin	684.77	582.12
(40) Uniform General Charge - Dunedin	76.72	73.14
(00) East Taieri Drainage - Uniform	2,680.64	10,489.48
(01) East Taieri Drainage - ED1	14,201.82	-
(04) Rural Water Quality - Dunedin	213.15	-
(21) Lower Taieri Flood Protection EF1	1,513.78	44.50
(32) Lower Taieri Flood Protection EF12	2,356.46	56.42
(40) Biosecurity - Dunedin	137.73	145.31
(40) River & Waterway Management - Dunedin	26.15	19.38
(90) Uniform Emergency Management Rate- Dunedin	36.74	36.74
(90) Uniform Targeted Wilding Trees Rate - Dunedin	2.42	-
(NEW) Dunedin Catchment Management	-	152.97
(NEW) Dunedin Harbours Management	-	10.90
(NEW) Dunedin Transport Fixed Charge	-	163.92
	21,930.39	11,774.87

CV \$2,025,000 – EF13 Rural

LevyDescr	24/25 Pre RR	24/25 Post RR
(40) General Rate - Dunedin	431.98	367.23
(40) Uniform General Charge - Dunedin	76.72	73.14
(00) East Taieri Drainage - Uniform	2,378.89	9,308.69
(01) East Taieri Drainage - ED1	12,603.14	-
(04) Rural Water Quality - Dunedin	134.46	-
(21) Lower Taieri Flood Protection EF1	635.79	18.69
(33) Lower Taieri Flood Protection EF13	1,907.74	45.67
(40) Biosecurity - Dunedin	98.46	103.89
(40) River & Waterway Management - Dunedin	16.50	12.22
(90) Uniform Emergency Management Rate- Dunedin	36.74	36.74
(90) Uniform Targeted Wilding Trees Rate - Dunedin	2.42	-
(NEW) Dunedin Catchment Management	-	96.50
(NEW) Dunedin Harbours Management	-	10.90
(NEW) Dunedin Transport Fixed Charge	-	163.92
	18,322.84	10,237.59

East Taieri Drainage (Land Area)

Area 61.17 Ha – ED1 Rural

LevyDescr	24/25 Pre RR	24/25 Post RR
(40) General Rate - Dunedin	341.32	290.16
(40) Uniform General Charge - Dunedin	76.72	73.14
(00) East Taieri Drainage - Uniform	2,530.90	9,903.52
(01) East Taieri Drainage - ED1	13,408.49	-
(04) Rural Water Quality - Dunedin	106.24	-
(21) Lower Taieri Flood Protection EF1	1,730.04	50.86
(40) Biosecurity - Dunedin	97.22	102.58
(40) River & Waterway Management - Dunedin	13.03	9.66
(90) Uniform Emergency Management Rate- Dunedin	36.74	36.74
(90) Uniform Targeted Wilding Trees Rate - Dunedin	2.42	-
(NEW) Dunedin Catchment Management	-	76.24
(NEW) Dunedin Harbours Management	-	10.90
(NEW) Dunedin Transport Fixed Charge	-	163.92
	18,343.12	10,717.71

Area 38.2 Ha – ED2 Rural

LevyDescr	24/25 Pre RR	24/25 Post RR
(40) General Rate - Dunedin	409.58	348.19
(40) Uniform General Charge - Dunedin	76.72	73.14
(00) East Taieri Drainage - Uniform	1,580.62	6,185.02
(02) East Taieri Drainage - ED2	7,525.58	-
(04) Rural Water Quality - Dunedin	127.49	-
(22) Lower Taieri Flood Protection EF2	1,326.74	37.28
(40) Biosecurity - Dunedin	115.91	122.30
(40) River & Waterway Management - Dunedin	15.64	11.59
(90) Uniform Emergency Management Rate- Dunedin	36.74	36.74
(90) Uniform Targeted Wilding Trees Rate - Dunedin	2.42	-
(NEW) Dunedin Catchment Management	-	91.49
(NEW) Dunedin Harbours Management	-	10.90
(NEW) Dunedin Transport Fixed Charge	-	163.92
	11,217.45	7,080.58

Area 6 Ha – ED4 Lifestyle

LevyDescr	24/25 Pre RR	24/25 Post RR
(40) General Rate - Dunedin	405.32	344.56
(40) Uniform General Charge - Dunedin	76.72	73.14
(00) East Taieri Drainage - Uniform	248.26	971.47
(04) East Taieri Drainage - ED4	1,108.95	-
(04) Rural Water Quality - Dunedin	126.16	-
(24) Lower Taieri Flood Protection EF4	1,735.55	60.39
(40) Biosecurity - Dunedin	43.62	46.03
(40) River & Waterway Management - Dunedin	15.48	11.47
(90) Uniform Emergency Management Rate- Dunedin	36.74	36.74
(90) Uniform Targeted Wilding Trees Rate - Dunedin	2.42	-
(NEW) Dunedin Catchment Management	-	90.54
(NEW) Dunedin Harbours Management	-	10.90
(NEW) Dunedin Transport Fixed Charge	-	163.92
	3,799.22	1,809.16

Area 5.39 Ha – ED5 Lifestyle

LevyDescr	24/25 Pre RR	24/25 Post RR
(40) General Rate - Dunedin	456.52	388.08
(40) Uniform General Charge - Dunedin	76.72	73.14
(00) East Taieri Drainage - Uniform	223.19	873.35
(04) Rural Water Quality - Dunedin	142.10	-
(05) East Taieri Drainage - ED5	449.73	-
(40) Biosecurity - Dunedin	66.68	70.36
(40) River & Waterway Management - Dunedin	17.43	12.92
(90) Uniform Emergency Management Rate- Dunedin	36.74	36.74
(90) Uniform Targeted Wilding Trees Rate - Dunedin	2.42	-
(NEW) Dunedin Catchment Management	-	101.98
(NEW) Dunedin Harbours Management	-	10.90
(NEW) Dunedin Transport Fixed Charge	-	163.92
	1,471.54	1,731.39

Area 0.05 Ha – ED7 Residential

LevyDescr	24/25 Pre RR	24/25 Post RR
(40) General Rate - Dunedin	119.46	101.55
(40) Uniform General Charge - Dunedin	76.72	73.14
(07) East Taieri Drainage - ED7	14.62	-
(20) Dunedin Transport Class B - Dunedin	177.98	42.64
(28) Lower Taieri Flood Protection EF8	8.16	17.80
(40) Biosecurity - Dunedin	24.62	25.97
(40) River & Waterway Management - Dunedin	4.56	3.38
(90) Uniform Emergency Management Rate- Dunedin	36.74	36.74
(90) Uniform Targeted Wilding Trees Rate - Dunedin	2.42	-
(NEW) Dunedin Catchment Management	-	26.69
(NEW) Dunedin Harbours Management	-	10.90
(NEW) Dunedin Transport Fixed Charge	-	163.92
	465.29	502.73

Area 3.18 Ha – ED8 Industrial

LevyDescr	24/25 Pre RR	24/25 Post RR
(40) General Rate - Dunedin	541.85	460.62
(40) Uniform General Charge - Dunedin	76.72	73.14
(00) East Taieri Drainage - Uniform	131.49	514.51
(08) East Taieri Drainage - ED8	175.75	-
(30) Lower Taieri Flood Protection EF10	21.37	80.73
(40) Biosecurity - Dunedin	158.29	167.01
(40) River & Waterway Management - Dunedin	20.69	15.33
(90) Uniform Emergency Management Rate- Dunedin	36.74	36.74
(90) Uniform Targeted Wilding Trees Rate - Dunedin	2.42	-
(NEW) Dunedin Catchment Management	-	121.04
(NEW) Dunedin Harbours Management	-	10.90
(NEW) Dunedin Transport Fixed Charge	-	163.92
	1,165.32	1,643.95

Area 0.82 Ha – ED9 Residential

LevyDescr	24/25 Pre RR	24/25 Post RR
(40) General Rate - Dunedin	315.72	268.39
(40) Uniform General Charge - Dunedin	76.72	73.14
(00) East Taieri Drainage - Uniform	34.30	134.21
(09) East Taieri Drainage - ED9	39.75	-
(20) Dunedin Transport Class B - Dunedin	470.38	112.68
(40) Biosecurity - Dunedin	76.65	80.88
(40) River & Waterway Management - Dunedin	12.06	8.93
(90) Uniform Emergency Management Rate- Dunedin	36.74	36.74
(90) Uniform Targeted Wilding Trees Rate - Dunedin	2.42	-
(NEW) Dunedin Catchment Management	-	70.53
(NEW) Dunedin Harbours Management	-	10.90
(NEW) Dunedin Transport Fixed Charge	-	163.92
	1,064.75	960.32

Area 0.35 Ha – ED10 Residential

LevyDescr	24/25 Pre RR	24/25 Post RR
(40) General Rate - Dunedin	177.06	150.52
(40) Uniform General Charge - Dunedin	76.72	73.14
(00) East Taieri Drainage - Uniform	14.67	57.40
(10) East Taieri Drainage - ED10	15.11	-
(20) Dunedin Transport Class B - Dunedin	263.80	63.19
(40) Biosecurity - Dunedin	37.39	39.45
(40) River & Waterway Management - Dunedin	6.76	5.01
(90) Uniform Emergency Management Rate- Dunedin	36.74	36.74
(90) Uniform Targeted Wilding Trees Rate - Dunedin	2.42	-
(NEW) Dunedin Catchment Management	-	39.55
(NEW) Dunedin Harbours Management	-	10.90
(NEW) Dunedin Transport Fixed Charge	-	163.92
	630.67	639.83

West Taieri Drainage (Land Area)

Area 46.7 Ha – WD1 Rural

LevyDescr	24/25 Pre RR	24/25 Post RR
(40) General Rate - Dunedin	479.98	408.03
(00) West Taieri Drainage - Uniform	1,897.64	6,187.94
(01) Lower Taieri Flood Protection WF1	4,514.08	2,998.81
(01) West Taieri Drainage - WD1	6,062.33	-
(04) Rural Water Quality - Dunedin	149.40	-
(40) Biosecurity - Dunedin	107.19	113.10
(40) River & Waterway Management - Dunedin	18.33	13.58
(NEW) Dunedin Catchment Management	-	107.22
	13,228.96	9,828.68

Area 40.9 Ha – WD2 Rural

LevyDescr	24/25 Pre RR	24/25 Post RR
(40) General Rate - Dunedin	362.65	308.29
(40) Uniform General Charge - Dunedin	76.72	73.14
(00) West Taieri Drainage - Uniform	1,661.44	5,417.75
(02) Lower Taieri Flood Protection WF2	2,015.72	2,263.10
(02) West Taieri Drainage - WD2	1,458.07	-
(04) Rural Water Quality - Dunedin	112.88	-
(40) Biosecurity - Dunedin	100.33	105.86
(40) River & Waterway Management - Dunedin	13.85	10.26
(90) Uniform Emergency Management Rate- Dunedin	36.74	36.74
(90) Uniform Targeted Wilding Trees Rate - Dunedin	2.42	-
(NEW) Dunedin Catchment Management	-	81.01
(NEW) Dunedin Harbours Management	-	10.90
(NEW) Dunedin Transport Fixed Charge	-	163.92
	5,840.84	8,470.98

Area 24.2 Ha – WD3 Rural

LevyDescr	24/25 Pre RR	24/25 Post RR
(40) General Rate - Dunedin	196.26	166.84
(40) Uniform General Charge - Dunedin	76.72	73.14
(00) West Taieri Drainage - Uniform	983.93	3,208.47
(01) West Taieri Drainage - WD1	72.68	-
(03) West Taieri Drainage - WD3	2,291.17	-
(04) Rural Water Quality - Dunedin	61.09	-
(08) Lower Taieri Flood Protection WF8	92.08	870.32
(40) Biosecurity - Dunedin	55.46	58.52
(40) River & Waterway Management - Dunedin	7.50	5.55
(90) Uniform Emergency Management Rate- Dunedin	36.74	36.74
(90) Uniform Targeted Wilding Trees Rate - Dunedin	2.42	-
(NEW) Dunedin Catchment Management	-	43.84
(NEW) Dunedin Harbours Management	-	10.90
(NEW) Dunedin Transport Fixed Charge	-	163.92
	3,876.05	4,638.25

Area 12.5 Ha – WD4 Rural

LevyDescr	24/25 Pre RR	24/25 Post RR
(40) General Rate - Dunedin	100.26	85.23
(00) West Taieri Drainage - Uniform	507.36	1,654.44
(03) Lower Taieri Flood Protection WF3	8.82	626.42
(04) Rural Water Quality - Dunedin	31.21	-
(04) West Taieri Drainage - WD4	1,620.85	-
(40) Biosecurity - Dunedin	28.04	29.59
(40) River & Waterway Management - Dunedin	3.83	2.84
(NEW) Dunedin Catchment Management	-	22.40
	2,300.38	2,420.91

Area 1.9 Ha – WD5 Lifestyle

LevyDescr	24/25 Pre RR	24/25 Post RR
(40) General Rate - Dunedin	196.26	166.84
(40) Uniform General Charge - Dunedin	76.72	73.14
(02) Lower Taieri Flood Protection WF2	1,092.15	1,226.18
(05) West Taieri Drainage - WD5	1.03	-
(40) Biosecurity - Dunedin	30.54	32.22
(40) River & Waterway Management - Dunedin	7.50	5.55
(90) Uniform Emergency Management Rate- Dunedin	36.74	36.74
(90) Uniform Targeted Wilding Trees Rate - Dunedin	2.42	-
(NEW) Dunedin Catchment Management	-	43.84
(NEW) Dunedin Harbours Management	-	10.90
(NEW) Dunedin Transport Fixed Charge	-	163.92
	1,443.35	1,759.34

Tokomairiro Drainage

CV \$12,760,000 – A Rural

LevyDescr	24/25 Pre RR	24/25 Post RR
(50) General Rate - Clutha	3,241.34	2,887.12
(50) Uniform General Charge - Clutha	76.72	73.14
(05) Dairy Environmental Monitoring Rate	560.32	560.32
(00) Uniform Emergency Management Rate- Clutha	36.74	36.74
(00) Uniform Targeted Wilding Trees Rate - Clutha	2.42	-
(05) Rural Water Quality - Clutha	847.29	-
(30) Tokomairiro Drainage A	580.59	121.04
(40) Tokomairiro Drainage B	2,862.87	795.80
(50) Biosecurity - Clutha	739.77	780.54
(50) River & Waterway Management - Clutha	741.79	741.79
(50) Tokomairiro Drainage C	2,333.97	810.97
(60) Tokomairiro Drainage D	832.73	385.79
(70) Tokomairiro Drainage E	681.96	568.70
(80) Tokomairiro Drainage F	62.57	130.46
(NEW) Clutha Catchment Management	-	758.65
(NEW) Clutha Harbours Management	-	10.90
	13,601.10	8,661.96

CV \$580,000 – B Lifestyle

LevyDescr	24/25 Pre RR	24/25 Post RR
(50) General Rate - Clutha	147.33	131.23
(50) Uniform General Charge - Clutha	76.72	73.14
(00) Uniform Emergency Management Rate- Clutha	36.74	36.74
(00) Uniform Targeted Wilding Trees Rate - Clutha	2.42	-
(05) Rural Water Quality - Clutha	38.51	-
(40) Tokomairiro Drainage B	400.88	111.43
(50) Biosecurity - Clutha	13.64	14.40
(50) River & Waterway Management - Clutha	33.72	33.72
(NEW) Clutha Catchment Management	-	34.48
(NEW) Clutha Harbours Management	-	10.90
	749.97	446.05

CV \$2,605,000 – C Rural

LevyDescr	24/25 Pre RR	24/25 Post RR
(50) General Rate - Clutha	661.73	589.42
(50) Uniform General Charge - Clutha	76.72	73.14
(00) Uniform Emergency Management Rate- Clutha	36.74	36.74
(00) Uniform Targeted Wilding Trees Rate - Clutha	2.42	-
(05) Rural Water Quality - Clutha	172.98	-
(30) Tokomairiro Drainage A	1.84	0.38
(40) Tokomairiro Drainage B	1.38	0.38
(50) Biosecurity - Clutha	174.33	183.94
(50) River & Waterway Management - Clutha	151.44	151.44
(50) Tokomairiro Drainage C	467.24	162.35
(60) Tokomairiro Drainage D	4.56	2.11
(70) Tokomairiro Drainage E	324.85	270.90
(80) Tokomairiro Drainage F	30.87	64.36
(NEW) Clutha Catchment Management	-	154.88
(NEW) Clutha Harbours Management	-	10.90
	2,107.11	1,700.95

CV \$1,270,000 – D Rural

LevyDescr	24/25 Pre RR	24/25 Post RR
(50) General Rate - Clutha	322.61	287.35
(50) Uniform General Charge - Clutha	76.72	73.14
(00) Uniform Emergency Management Rate- Clutha	36.74	36.74
(00) Uniform Targeted Wilding Trees Rate - Clutha	2.42	-
(05) Rural Water Quality - Clutha	84.33	-
(50) Biosecurity - Clutha	75.04	79.17
(50) River & Waterway Management - Clutha	73.83	73.83
(60) Tokomairiro Drainage D	365.77	169.46
(70) Tokomairiro Drainage E	89.39	74.55
(NEW) Clutha Catchment Management	-	75.51
(NEW) Clutha Harbours Management	-	10.90
	1,126.86	880.65

CV \$405,000 – E Residential

LevyDescr	24/25 Pre RR	24/25 Post RR
(50) General Rate - Clutha	102.88	91.64
(50) Uniform General Charge - Clutha	76.72	73.14
(00) Uniform Emergency Management Rate- Clutha	36.74	36.74
(00) Uniform Targeted Wilding Trees Rate - Clutha	2.42	-
(50) Biosecurity - Clutha	8.41	8.88
(50) River & Waterway Management - Clutha	23.54	23.54
(70) Tokomairiro Drainage E	93.31	77.81
(NEW) Clutha Catchment Management	-	24.08
(NEW) Clutha Harbours Management	-	10.90
	344.03	346.73

CV \$4,250,000 – F Rural

LevyDescr	24/25 Pre RR	24/25 Post RR
(50) General Rate - Clutha	1,079.60	961.62
(50) Uniform General Charge - Clutha	76.72	73.14
(00) Uniform Emergency Management Rate- Clutha	36.74	36.74
(00) Uniform Targeted Wilding Trees Rate - Clutha	2.42	-
(05) Rural Water Quality - Clutha	282.21	-
(40) Tokomairiro Drainage B	1,486.73	413.27
(50) Biosecurity - Clutha	272.87	287.90
(50) River & Waterway Management - Clutha	247.07	247.07
(60) Tokomairiro Drainage D	129.39	59.94
(70) Tokomairiro Drainage E	192.15	160.24
(80) Tokomairiro Drainage F	87.83	183.10
(NEW) Clutha Catchment Management	-	252.68
(NEW) Clutha Harbours Management	-	10.90
	3,893.72	2,686.61

CV \$425,000 – U1 Residential

LevyDescr	24/25 Pre RR	24/25 Post RR
(50) General Rate - Clutha	107.96	96.16
(50) Uniform General Charge - Clutha	76.72	73.14
(00) Uniform Emergency Management Rate- Clutha	36.74	36.74
(00) Uniform Targeted Wilding Trees Rate - Clutha	2.42	-
(10) Tokomairiro Drainage U1	58.75	47.11
(50) Biosecurity - Clutha	8.72	9.20
(50) River & Waterway Management - Clutha	24.71	24.71
(NEW) Clutha Catchment Management	-	25.27
(NEW) Clutha Harbours Management	-	10.90
	316.02	323.23

Leith Flood

CV \$670,000 – Direct Residential

LevyDescr	24/25 Pre RR	24/25 Post RR
(40) General Rate - Dunedin	142.93	121.50
(40) Uniform General Charge - Dunedin	76.72	73.14
(20) Dunedin Transport Class B - Dunedin	212.94	51.01
(40) Biosecurity - Dunedin	16.83	17.75
(40) River & Waterway Management - Dunedin	5.46	4.04
(60) Leith Flood Direct	363.91	278.24
(90) Uniform Emergency Management Rate- Dunedin	36.74	36.74
(90) Uniform Targeted Wilding Trees Rate - Dunedin	2.42	-
(NEW) Dunedin Catchment Management	-	31.93
(NEW) Dunedin Harbours Management	-	10.90
(NEW) Dunedin Transport Fixed Charge	-	163.92
	857.95	789.18

CV \$670,000 – Indirect Median (all Dunedin)

LevyDescr	24/25 Pre RR	24/25 Post RR
(40) General Rate - Dunedin	142.93	121.50
(40) Uniform General Charge - Dunedin	76.72	73.14
(20) Dunedin Transport Class B - Dunedin	212.94	51.01
(40) Biosecurity - Dunedin	17.45	18.41
(40) River & Waterway Management - Dunedin	5.46	4.04
(70) Leith Flood Indirect	19.07	16.41
(90) Uniform Emergency Management Rate- Dunedin	36.74	36.74
(90) Uniform Targeted Wilding Trees Rate - Dunedin	2.42	-
(NEW) Dunedin Catchment Management	-	31.93
(NEW) Dunedin Harbours Management	-	10.90
(NEW) Dunedin Transport Fixed Charge	-	163.92
	513.74	528.01

CV \$249,700,000 – Stadium

LevyDescr	24/25 Pre RR	24/25 Post RR
(40) General Rate - Dunedin	53,267.37	45,282.42
(40) Uniform General Charge - Dunedin	76.72	73.14
(20) Dunedin Transport Class B - Dunedin	79,361.16	19,011.01
(40) Biosecurity - Dunedin	1,592.26	1,680.00
(40) River & Waterway Management - Dunedin	2,034.24	1,507.16
(61) Leith Flood Direct Stadium	32,863.52	103,696.86
(90) Uniform Emergency Management Rate- Dunedin	36.74	36.74
(90) Uniform Targeted Wilding Trees Rate - Dunedin	2.42	-
(NEW) Dunedin Catchment Management	-	11,898.87
(NEW) Dunedin Harbours Management	-	10.90
(NEW) Dunedin Transport Fixed Charge	-	163.92
	169,234.42	183,361.02

Selected Properties

CV \$335,010,000 – DCC 3 Waters (Utility)

LevyDescr	24/25 Pre RR	24/25 Post RR
(40) General Rate - Dunedin	71,466.16	60,753.16
(40) Uniform General Charge - Dunedin	76.72	73.14
(40) Biosecurity - Dunedin	-	-
(40) River & Waterway Management - Dunedin	2,729.24	2,022.08
(90) Uniform Emergency Management Rate- Dunedin	36.74	36.74
(90) Uniform Targeted Wilding Trees Rate - Dunedin	2.42	-
(NEW) Dunedin Catchment Management	-	15,964.12
(NEW) Dunedin Harbours Management	-	10.90
(NEW) Dunedin Transport Fixed Charge	-	163.92
	74,311.28	79,024.06

CV \$417,440,000 – DCC 3 Waters (Utility)

LevyDescr	24/25 Pre RR	24/25 Post RR
(40) General Rate - Dunedin	89,050.58	75,701.62
(40) Uniform General Charge - Dunedin	76.72	73.14
(40) Biosecurity - Dunedin	-	-
(40) River & Waterway Management - Dunedin	3,400.77	2,519.61
(90) Uniform Emergency Management Rate- Dunedin	36.74	36.74
(90) Uniform Targeted Wilding Trees Rate - Dunedin	2.42	-
(NEW) Dunedin Catchment Management	-	19,892.12
(NEW) Dunedin Harbours Management	-	10.90
(NEW) Dunedin Transport Fixed Charge	-	163.92
	92,567.24	98,398.06

CV \$178,729,000 – DCC 3 Waters (Utility)

LevyDescr	24/25 Pre RR	24/25 Post RR
(40) General Rate - Dunedin	38,127.45	32,412.02
(40) Uniform General Charge - Dunedin	76.72	73.14
(40) Biosecurity - Dunedin	-	-
(40) River & Waterway Management - Dunedin	1,456.06	1,078.78
(90) Uniform Emergency Management Rate- Dunedin	36.74	36.74
(90) Uniform Targeted Wilding Trees Rate - Dunedin	2.42	-
(NEW) Dunedin Catchment Management	-	8,516.91
(NEW) Dunedin Harbours Management	-	10.90
(NEW) Dunedin Transport Fixed Charge	-	163.92
	39,699.39	42,292.42

CV \$36,680,000 – Dunedin Airport

LevyDescr	24/25 Pre RR	24/25 Post RR
(40) General Rate - Dunedin	8,251.43	7,014.51
(00) West Taieri Drainage - Uniform	728.39	2,375.19
(01) Lower Taieri Flood Protection WF1	77,602.12	51,552.88
(01) West Taieri Drainage - WD1	2,326.98	-
(40) Uniform General Charge - Dunedin	76.72	73.14
(40) Biosecurity - Dunedin	313.47	330.74
(40) River & Waterway Management - Dunedin	315.12	233.47
(90) Uniform Emergency Management Rate- Dunedin	36.74	36.74
(90) Uniform Targeted Wilding Trees Rate - Dunedin	2.42	-
(NEW) Dunedin Catchment Management	-	1,843.20
(NEW) Dunedin Harbours Management	-	10.90
(NEW) Dunedin Transport Fixed Charge	-	163.92
	89,653.38	63,634.70

CV \$249,700,000 – Dunedin Stadium

LevyDescr	24/25 Pre RR	24/25 Post RR
(40) General Rate - Dunedin	53,267.37	45,282.42
(40) Uniform General Charge - Dunedin	76.72	73.14
(20) Dunedin Transport Class B - Dunedin	79,361.16	19,011.01
(40) Biosecurity - Dunedin	1,592.26	1,680.00
(40) River & Waterway Management - Dunedin	2,034.24	1,507.16
(61) Leith Flood Direct Stadium	32,863.52	103,696.86
(90) Uniform Emergency Management Rate- Dunedin	36.74	36.74
(90) Uniform Targeted Wilding Trees Rate - Dunedin	2.42	-
(NEW) Dunedin Catchment Management	-	11,898.87
(NEW) Dunedin Harbours Management	-	10.90
(NEW) Dunedin Transport Fixed Charge	-	163.92
	169,234.42	183,361.02

CV \$709,200,000 – Contact Energy

LevyDescr	24/25 Pre RR	24/25 Post RR
(20) General Rate - Central Otago	138,586.77	128,611.52
(20) Uniform General Charge - Central Otago	76.72	73.14
(20) Biosecurity - Central Otago	173.25	182.79
(20) River & Waterway Management - Central Otago	17,158.94	22,861.31
(70) Uniform Emergency Management Rate- Central Otago	36.74	36.74
(70) Uniform Targeted Wilding Trees Rate - Central Otago	2.42	-
(NEW) Central Otago Catchment Management	-	33,795.26
(NEW) Central Otago Harbours Management	-	10.90
	156,034.85	185,571.67

CV \$346,950,000 – Contact Energy

LevyDescr	24/25 Pre RR	24/25 Post RR
(20) General Rate - Central Otago	67,798.48	62,918.45
(20) Uniform General Charge - Central Otago	76.72	73.14
(20) Biosecurity - Central Otago	171.38	180.82
(20) River & Waterway Management - Central Otago	8,394.38	11,184.05
(70) Uniform Emergency Management Rate- Central Otago	36.74	36.74
(70) Uniform Targeted Wilding Trees Rate - Central Otago	2.42	-
(NEW) Central Otago Catchment Management	-	16,533.09
(NEW) Central Otago Harbours Management	-	10.90
	76,480.12	90,937.20