



Document Id: A902804

MEMORANDUM

To: Hearing Panel Plan Change 5A
From: Tom De Pelsemaeker
Date: 10/05/2016
Re: Overview water taking and use in the Lindis.

The Hearing Committee for Plan Change 5A (Lindis: Integrated Water Management) has requested further information from the Otago Regional Council regarding the taking of water (consented and measured rates of take) in the Lindis area.

Consented water takes, consented rates of take and metering information.

Overview surface water takes from the Lindis catchment – Primary allocation

Consent Number	Consent Holder	Max. Rate l/s Consented	Water metering information available	Length of the water metering record (start of record and end of record)	Location of Point of take
2000.657	Bruce Duncan Stuart Jolly and Linda Marie Jolly	0.83	No	N.A.	N.A.
2000.690	Bruce Duncan Stuart Jolly and Linda Marie Jolly	27.78	Yes	2 years 1/07/2013 - 24/07/2015	E1315526 N5019459
2001.544	Peter William Jolly	138.8	Yes	1 year 5/11/2008 - 29/04/2009	E1320439 N5029180
2001.809.V1	Lindis Irrigation Limited	708	Yes	10 years 24/08/2006 - 4/05/2016	Unsure
2001.810.V1	Lindis Irrigation Limited	28.3	No	N.A.	N.A.
96067.V2	Alastair Askin Rutherford and Suzanne Elizabeth Rutherford	55.55	Yes	3 years 1/07/2013 - 4/05/2016	E1320868 N5025710
2003.251.V1	Cluden Station Limited	22	Yes	4 years 9/12/2008 - 17/05/2012	E1316573 N5029255
2004.230.V1	Wainui Pastoral Limited	46	N	N.A.	N.A.
2007.496V1	Wainui Pastoral Limited		N	N.A.	N.A.
2007.497.V1	Cloudy Peak Pastoral Limited	28	Yes	3 years 7/09/2012 - 1/07/2015	Same as PoT
2001.807.V2	Lindis Irrigation Limited	1274	Yes	10 years 23/08/2006 - 4/05/2016	Unsure
2008.361.V1	John Davis Lunn Davis	223.3	Yes	3 years 15/11/2012 - 15/09/2015	E1324541 N5038314

Consent Number	Consent Holder	Max. Rate l/s Consented	Water metering information available	Length of the water metering record (start of record and end of record)	Location of Point of take
99062.V1	John Davis Lunn Davis		Yes	3 years 15/11/2012 - 15/09/2015	E1324541 N5038314
99022	John Clement Anton Lucas	166.66	Yes	3 years 15/11/2012 - 15/09/2015	E1324541 N5038314
96637.V2	Geordie Hill Station Limited	55.5	Yes	2 years 20/11/2013 - 30/06/2015	E1324789 N504276
96638.V2	Geordie Hill Station Limited	55.5	Yes	2 years 20/11/2013 - 30/06/2015	E1324789 N504276
97059.V1	John Davis Lunn Davis	39.5	Yes	3 years 17/12/2013 - 30/04/2016	E1326329 N5039302
2009.300.V1	Nine Mile Pastoral Limited	34	Yes	1 year 22/12/2014 - 1/07/2015	E1322428 N5044118
WR1753CR.V1	John Charles Perriam	67	Yes	2 years 27/08/2013 - 30/06/2015	E1314634 N5023450
WR7787/96CR.V1	John Charles Perriam	33	Yes	2 years 27/08/2013 - 30/06/2015	E1314634 N5023450
3916	James Gordon Lucas, Mark James Cunningham Faulks and I & C Trust	13.88	Yes	2 years 17/12/2013 - 24/07/2015	E1323268 N5038704
95633	Oak Tree Water Company Limited	55.6	Yes	2 years 22/10/2014 - 4/05/2016	E1320129 N5023836
95928	James Gordon Lucas	28	Yes	2 years 17/12/2013 - 24/07/2015	E1322315 N5037993
96066	Alastair Askin Rutherford and Suzanne Elizabeth Rutherford	333.33	Yes	2 years 16/01/2013 - 15/09/2015	E1322684 N5028686
96077.V1	John Davis Lunn Davis	83.3	Yes	2 years 15/11/2012 - 1/07/2014	E1326220 N5037239
99021.V1	John Clement Anton Lucas	83.3	Yes	3 years	E1326220 N5037239

Consent Number	Consent Holder	Max. Rate l/s Consented	Water metering information available	Length of the water metering record (start of record and end of record)	Location of Point of take
				15/11/2012 - 1/07/2015	
96196	Russell Stewart Emmerson and Jannette Emmerson	111.11	No	N.A.	N.A.
99298	Russell Stewart Emmerson and Jannette Emmerson	55.55	No	N.A.	N.A.

Overview surface water takes from the Lindis catchment - Retakes

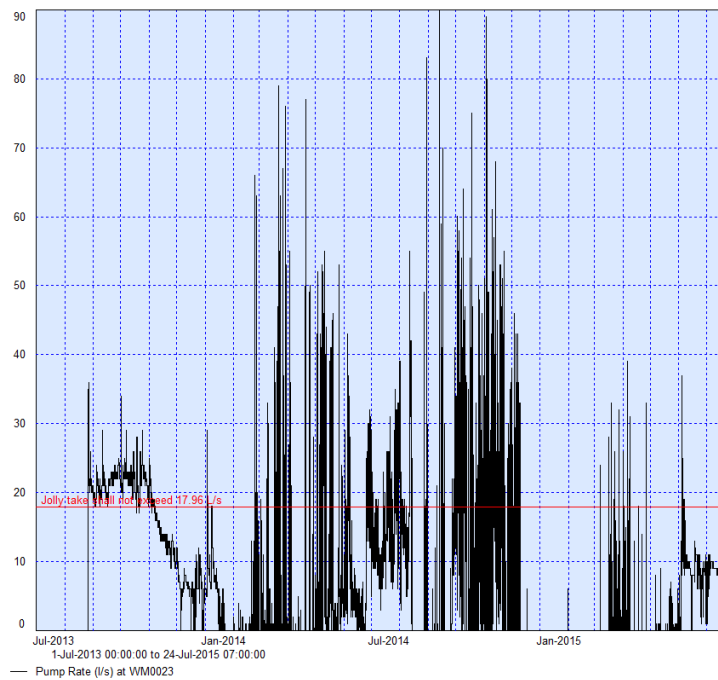
Consent Number	Consent Holder	Max. Rate l/s	Water metering information available	Length of the water metering record (start of record and end of record)	Location of Point of take
2003.110	Lindis Irrigation Limited	555.5	Yes	5 years 1/02/2007 - 30/04/2012	Unsure
2006.254.V1	Lindis Irrigation Limited	14	Yes	5 years 1/07/2007 - 30/04/2012	Unsure

Overview groundwater takes from the Lindis Alluvial Ribbon Aquifer

Consent Number	Consent Holder	Max. Rate l/s	Water metering information available	Length of the water metering record (start of record and end of record)	Location of Point of take
2003.186.V1	Lindis Irrigation Limited	0.83	Yes	8 years 1/05/2004 - 25/06/2012	Same as PoT
2008.364.V1	Lindis Downs Limited	20	Yes	4 years 17/11/2010 - 3/06/2014	E1323542 N5034679
2001.995	Terence John Cooke & Josephine Cook	20	Yes	4 years 5/12/2012 - 4/05/2016	Same as PoT
2002.774.V1	Bascorich Limited	7	Yes	8 years 20/09/2007 - 30/04/2015	E1313062 N5023079
2003.744	Holger Reinecke and Chantal Degril	7	No	N.A.	N.A.
RM13.038.01	Bendigo Terrace Farming Limited Partnership	40	Yes	8 years 24/12/2008 - 4/05/2016	Same as PoT
RM15.044.01	Terence John Cooke & Josephine Cook	20	No	N.A.	N.A.
RM14.164.01	Lindis Crossing Station	90	Mo	N.A.	N.A.

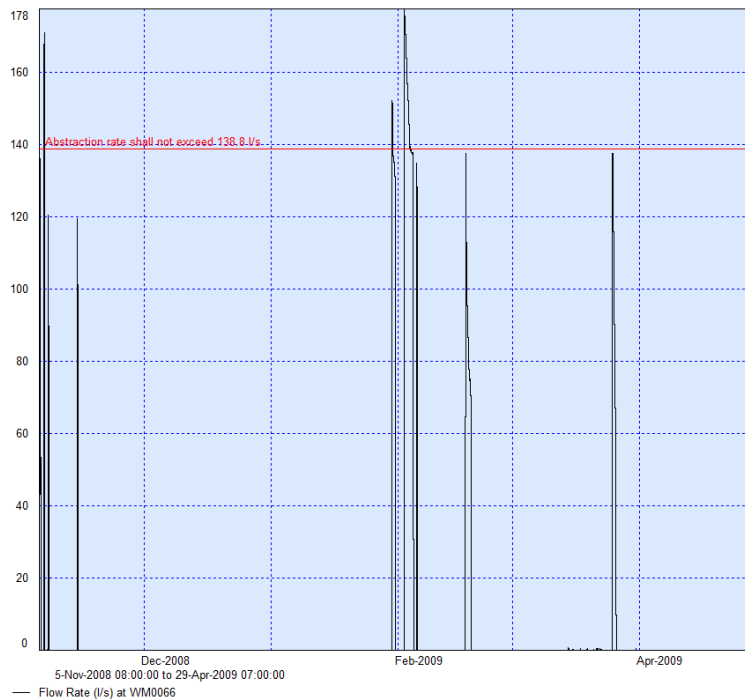
Surface water takes from the Lindis Catchment – primary allocation

2000.690

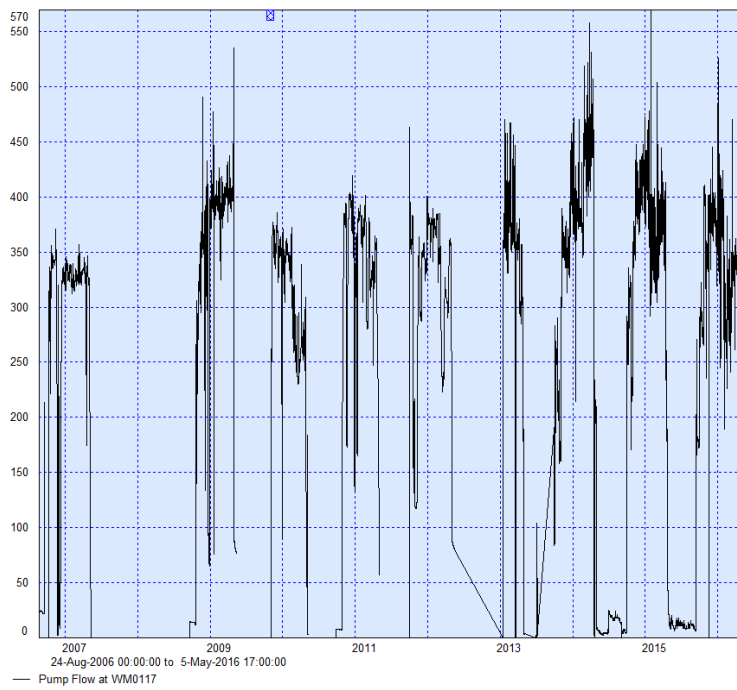


Note: Maximum consented rate of take as shown on the graph is incorrect. Consent 2000.690 allows for the taking of up to 27.78 l/s.

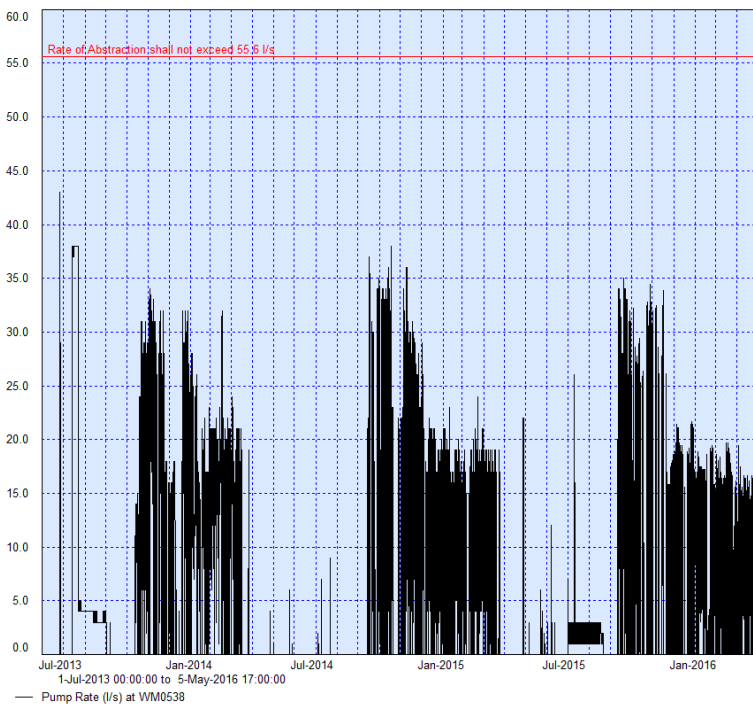
2001.544



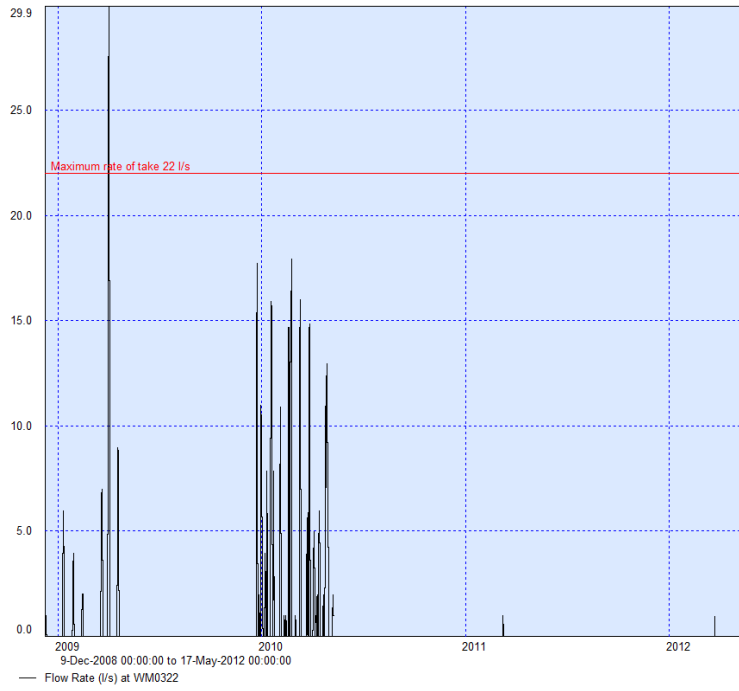
2001.809



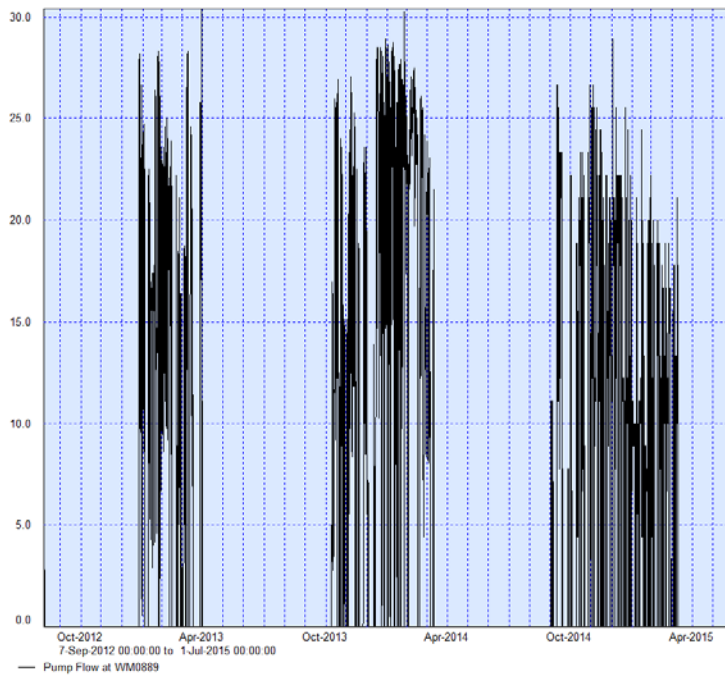
96067.v2



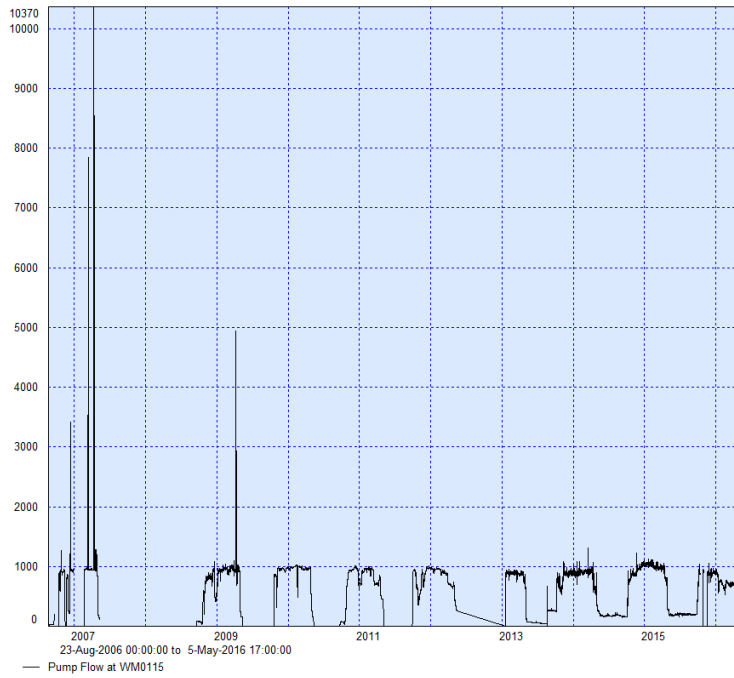
2003.251



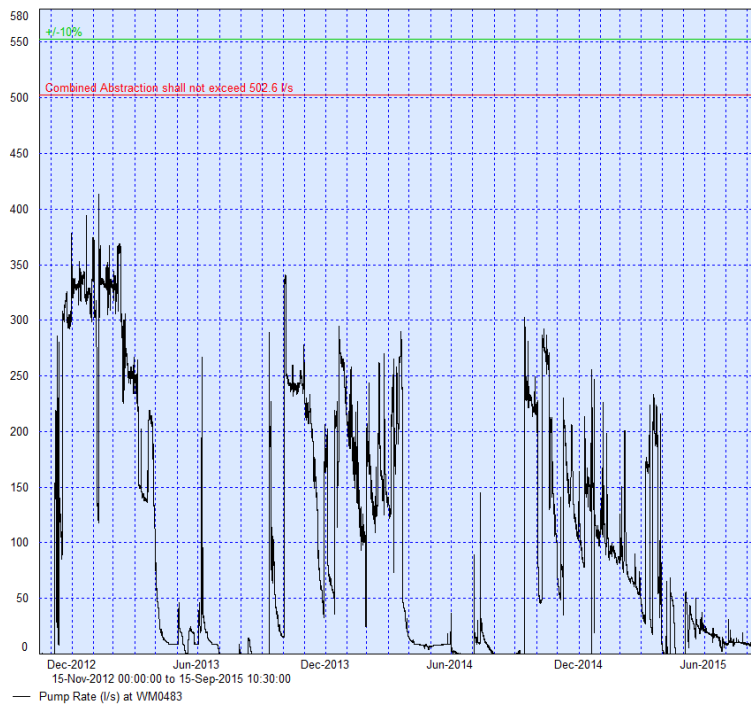
2007.497.v1



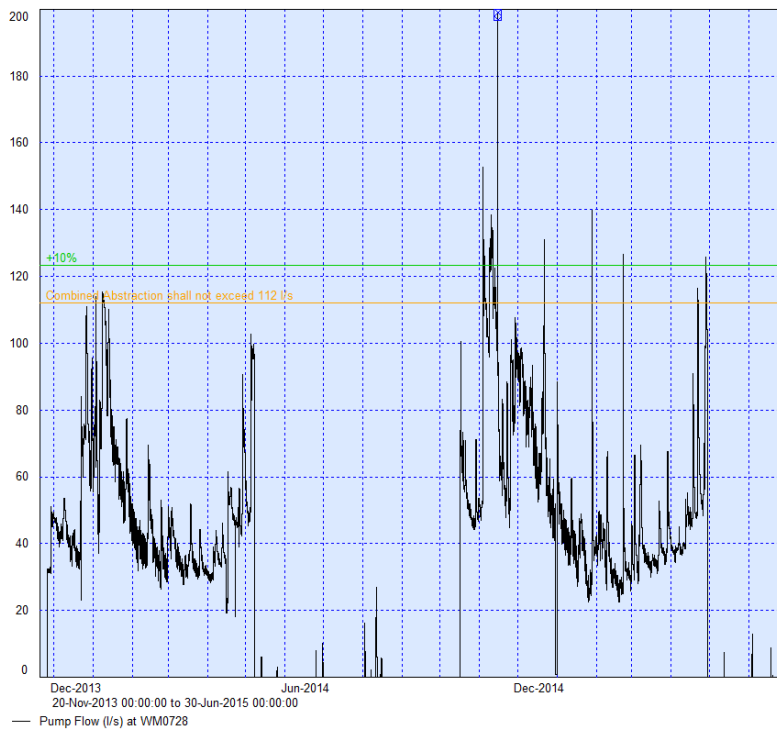
2001.807.v2



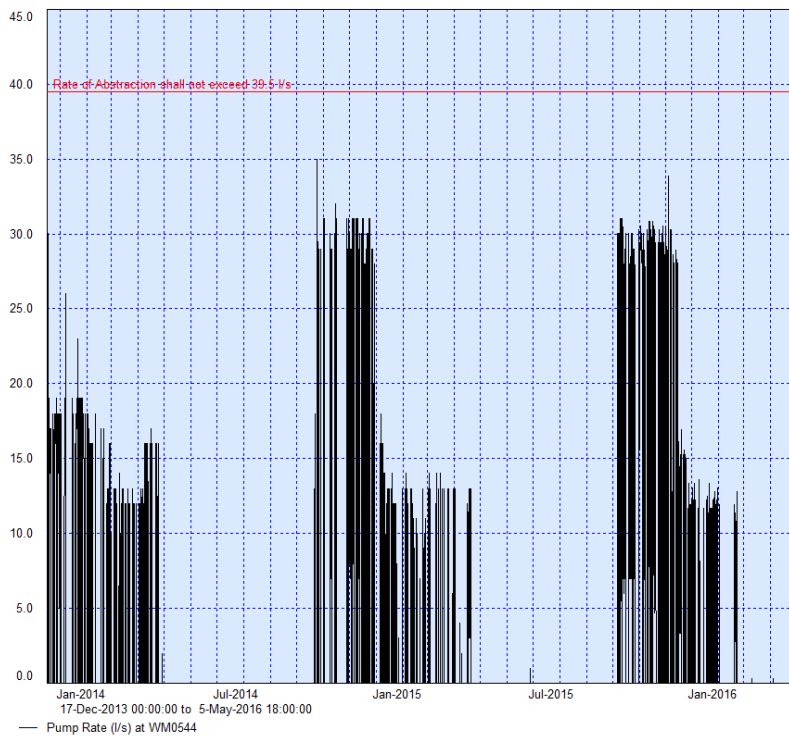
2008.361, 99022, 99062 + supplementary takes 99328 and 99329



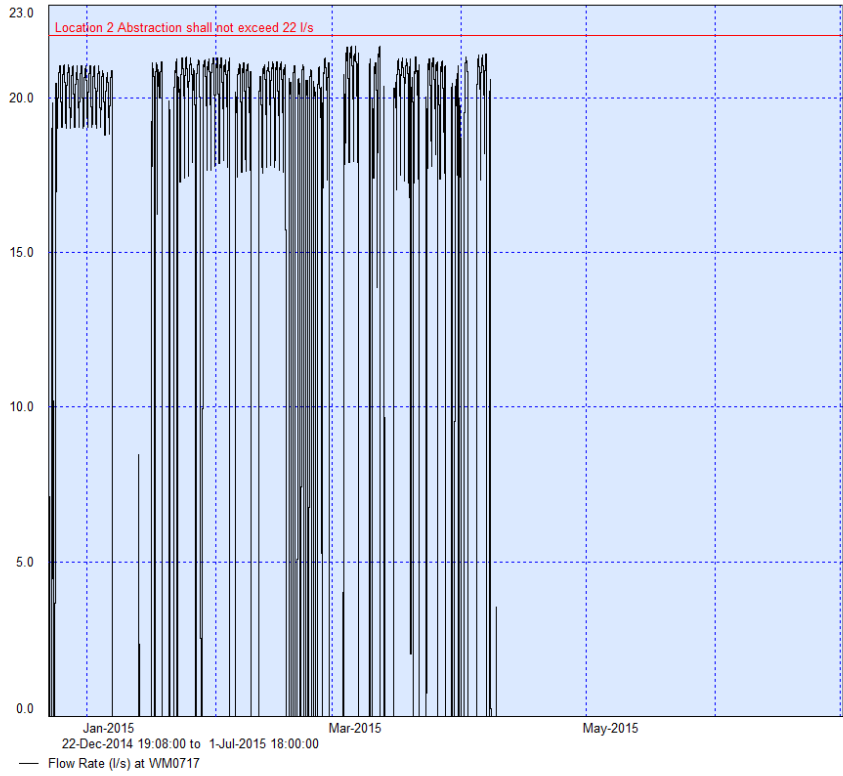
96637.v2 and 96638.v2



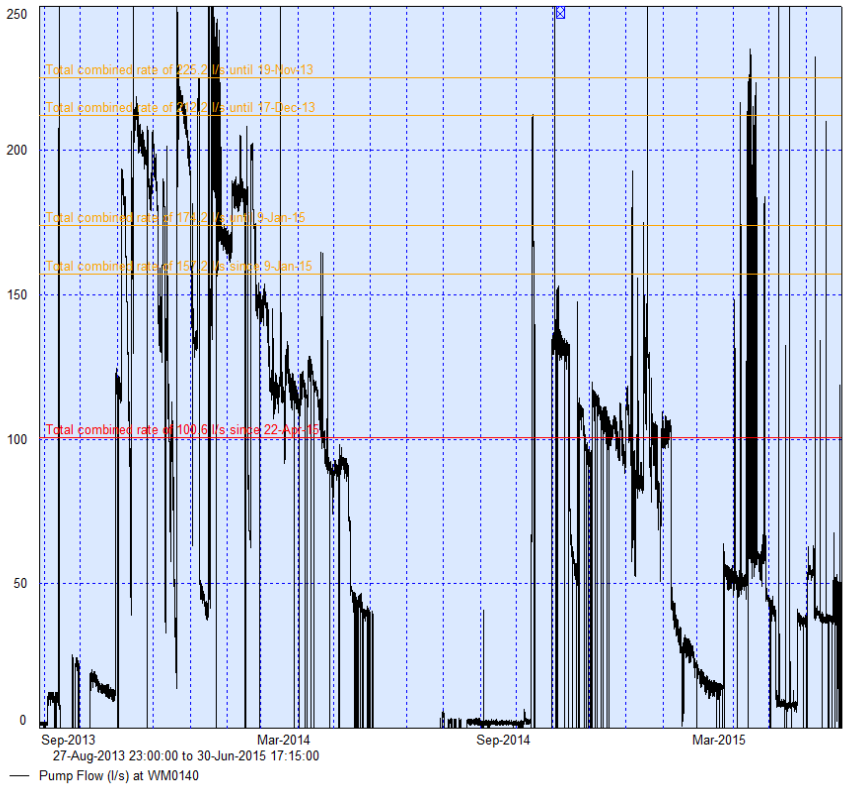
97059



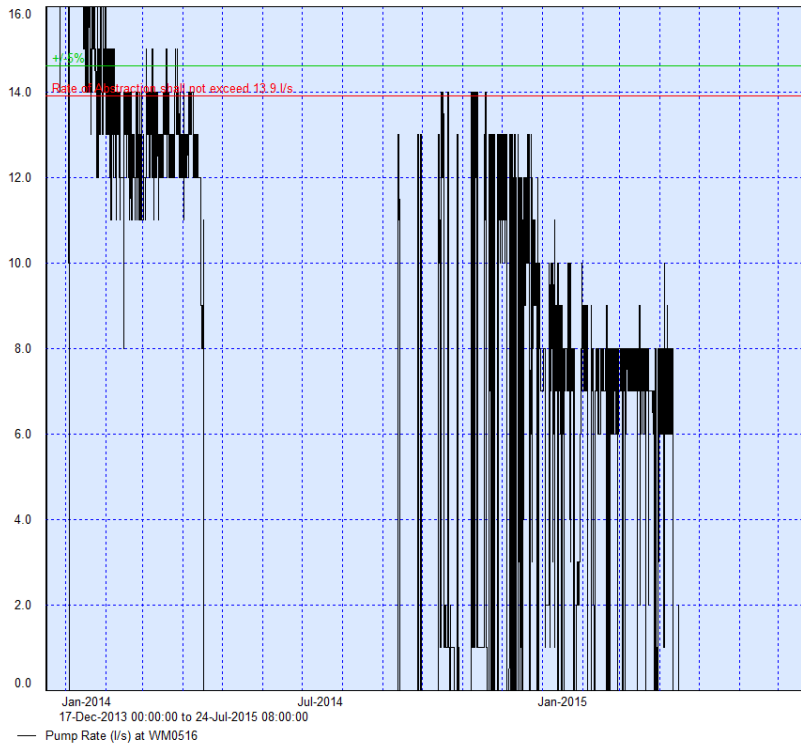
2009.300.v1



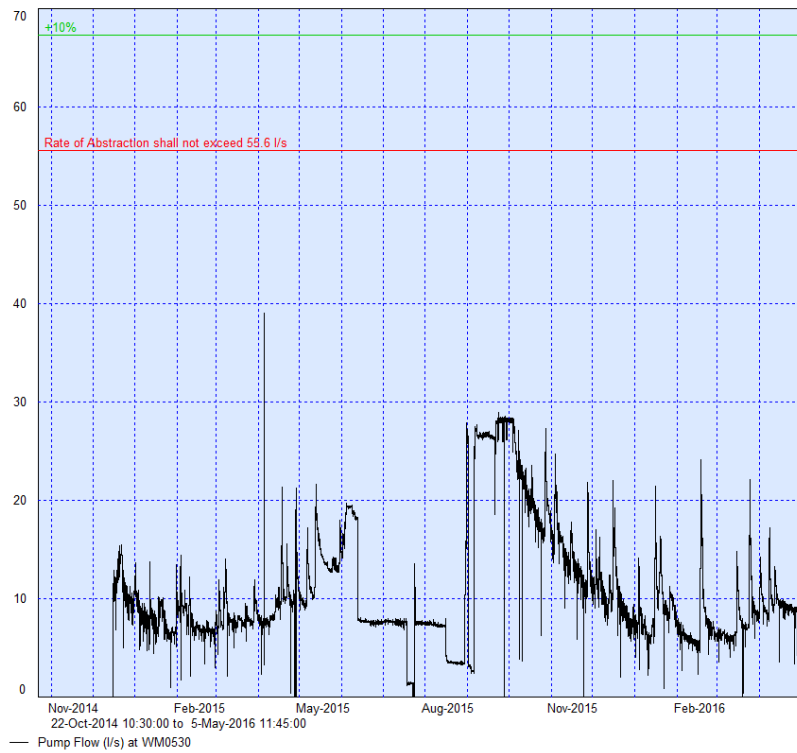
WR1753CR.v1 & WR7787/96CR.v1



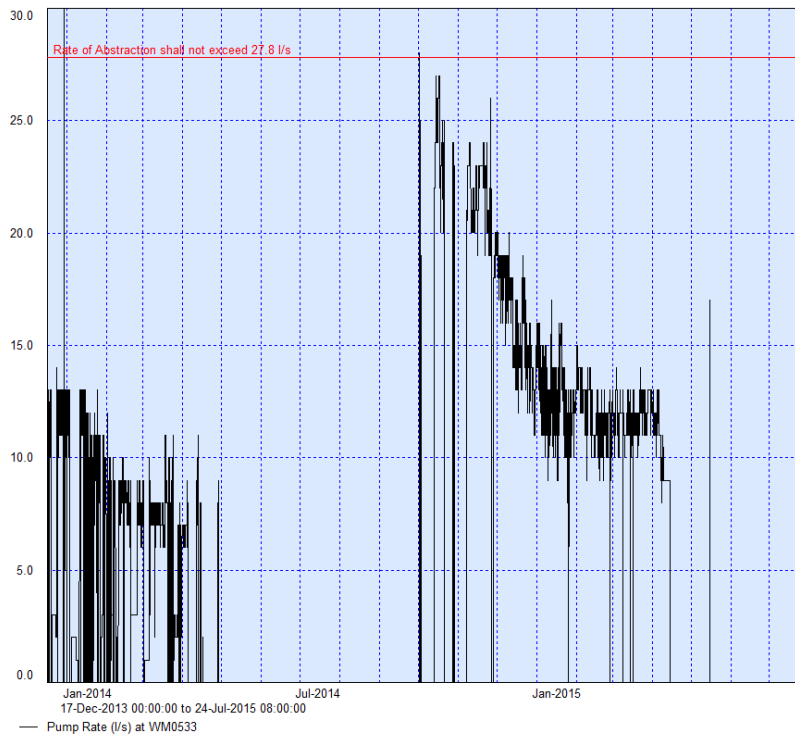
3916



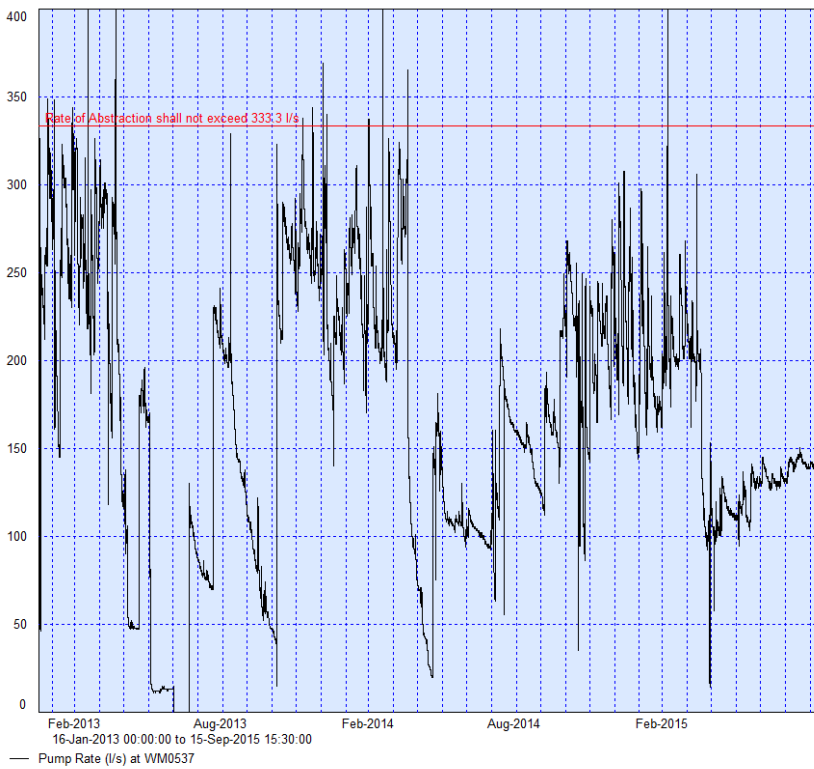
95633



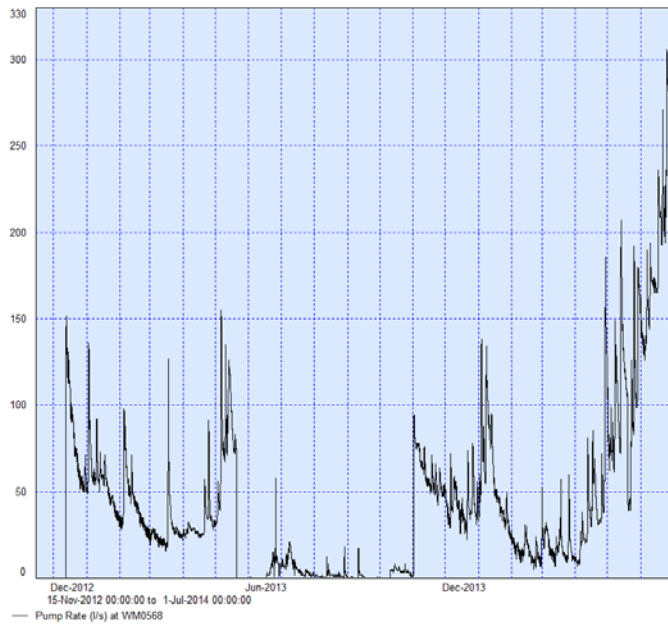
95928



96066

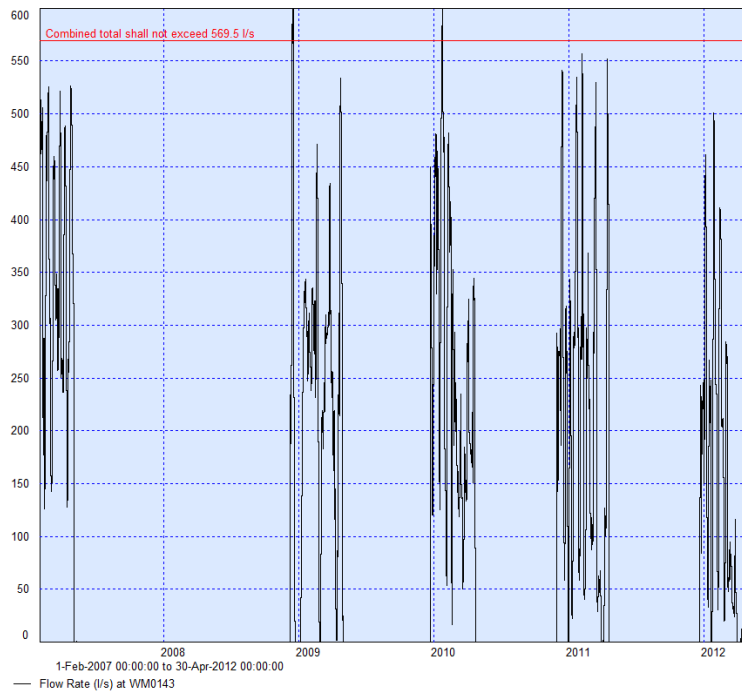


96077.v1 & 99021.v1



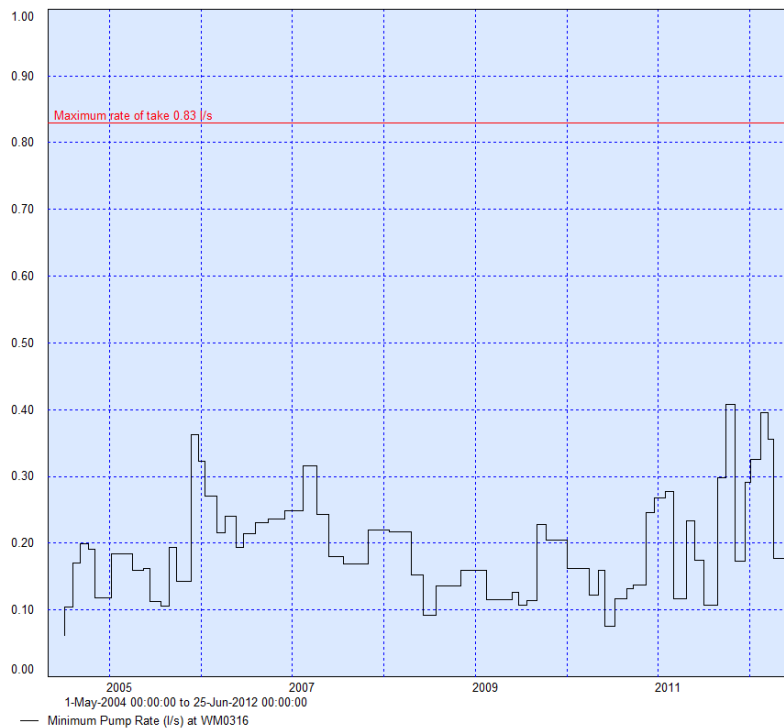
Surface water takes from the Lindis Catchment – retakes

2003.110 and 2006.254

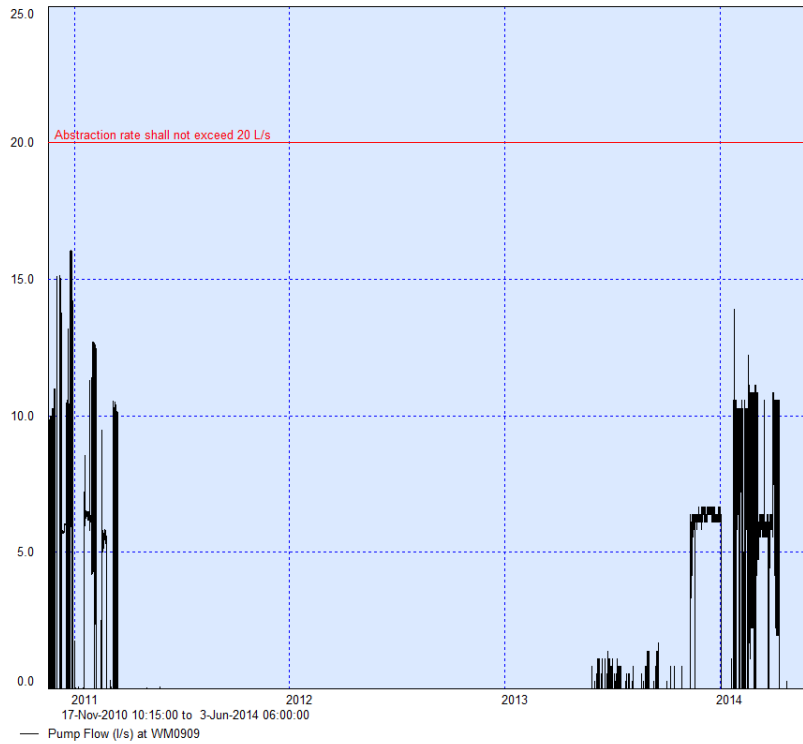


Groundwater takes from the Lindis Alluvial Ribbon Aquifer

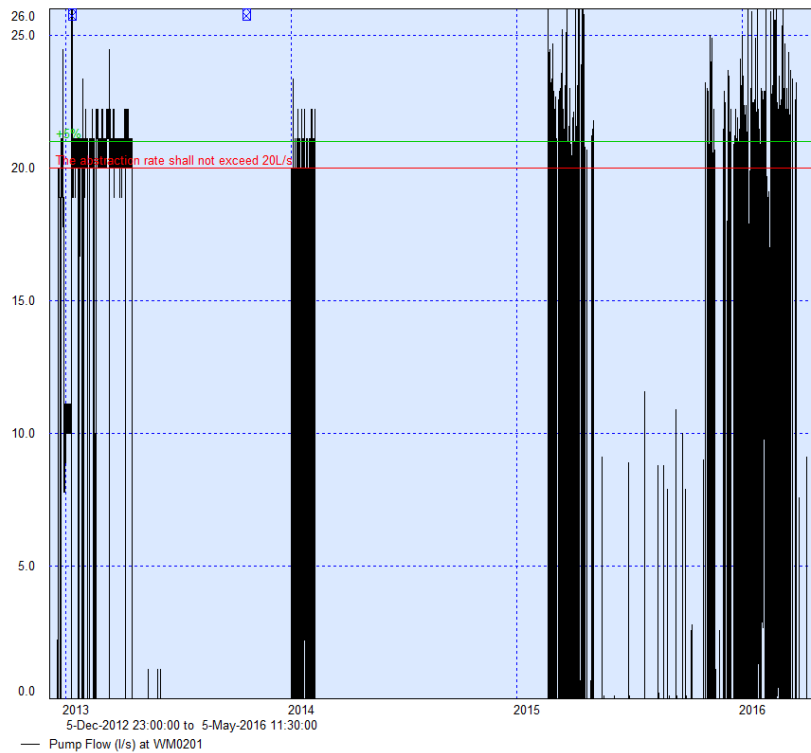
2003.186.v1



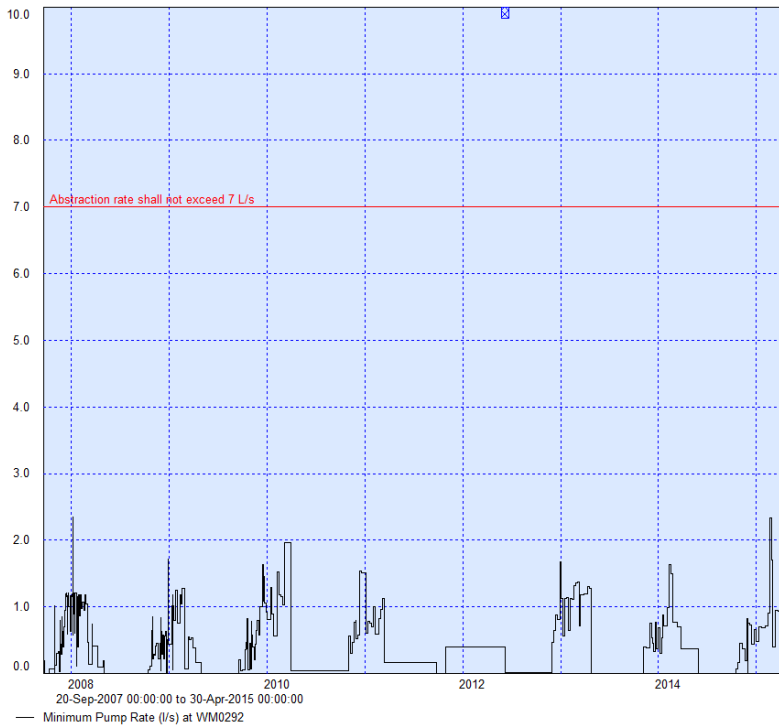
2008.364.v1



2001.995



2002.774.v1



RM13.038.01

