
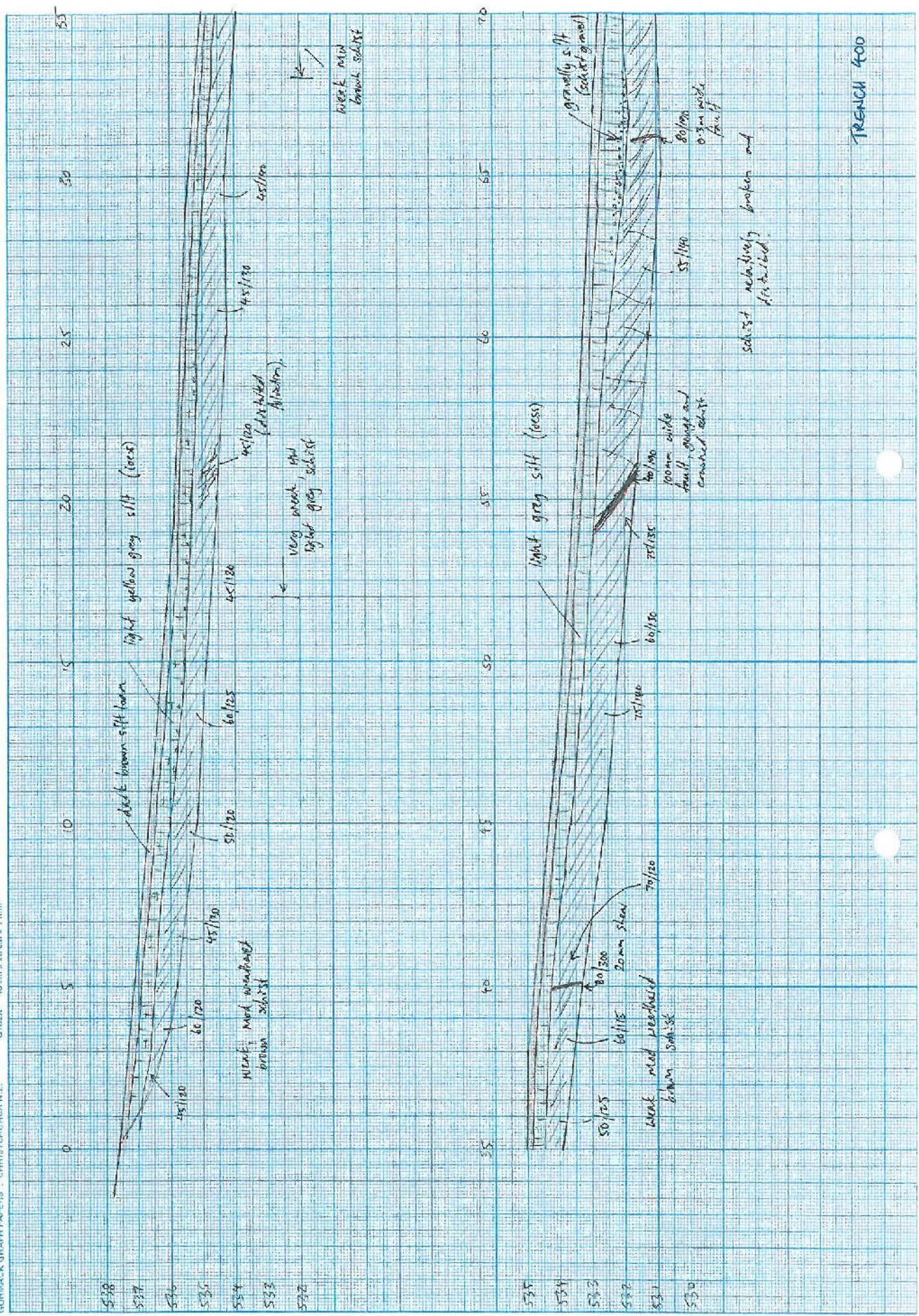




APPENDIX B

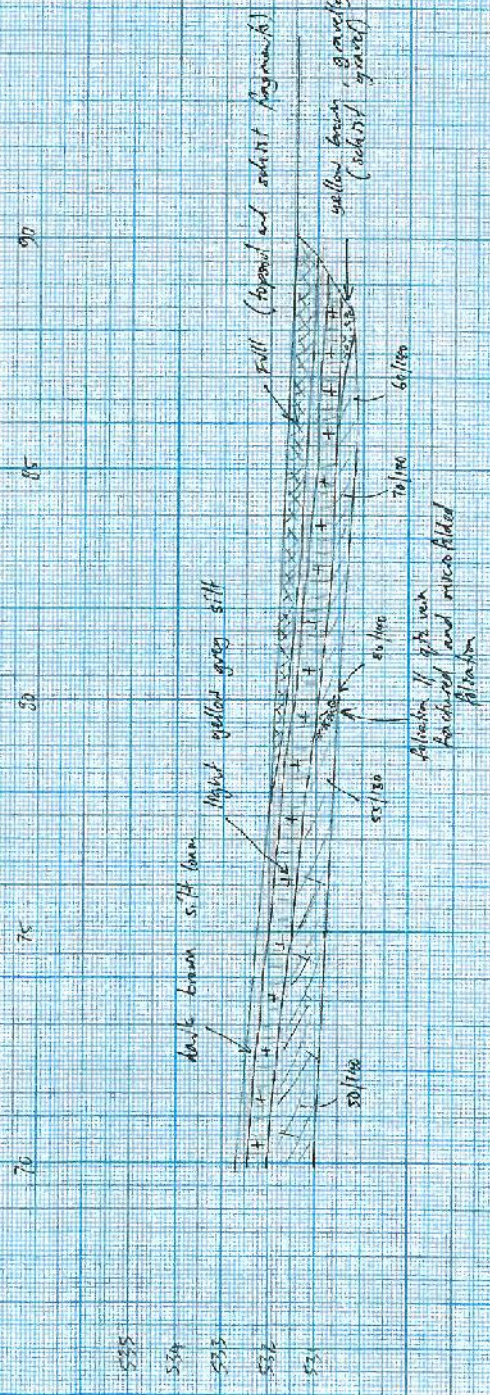
Trench Logs



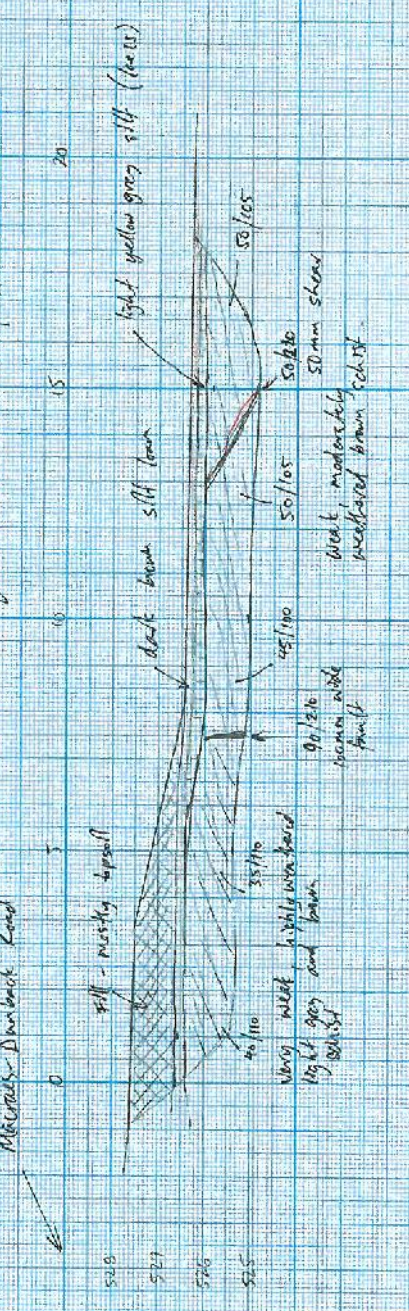


PROJECT NUMBER LOT 1824 LOT 1, 2 & 3

Macross - dirtback road




TRENCH 400

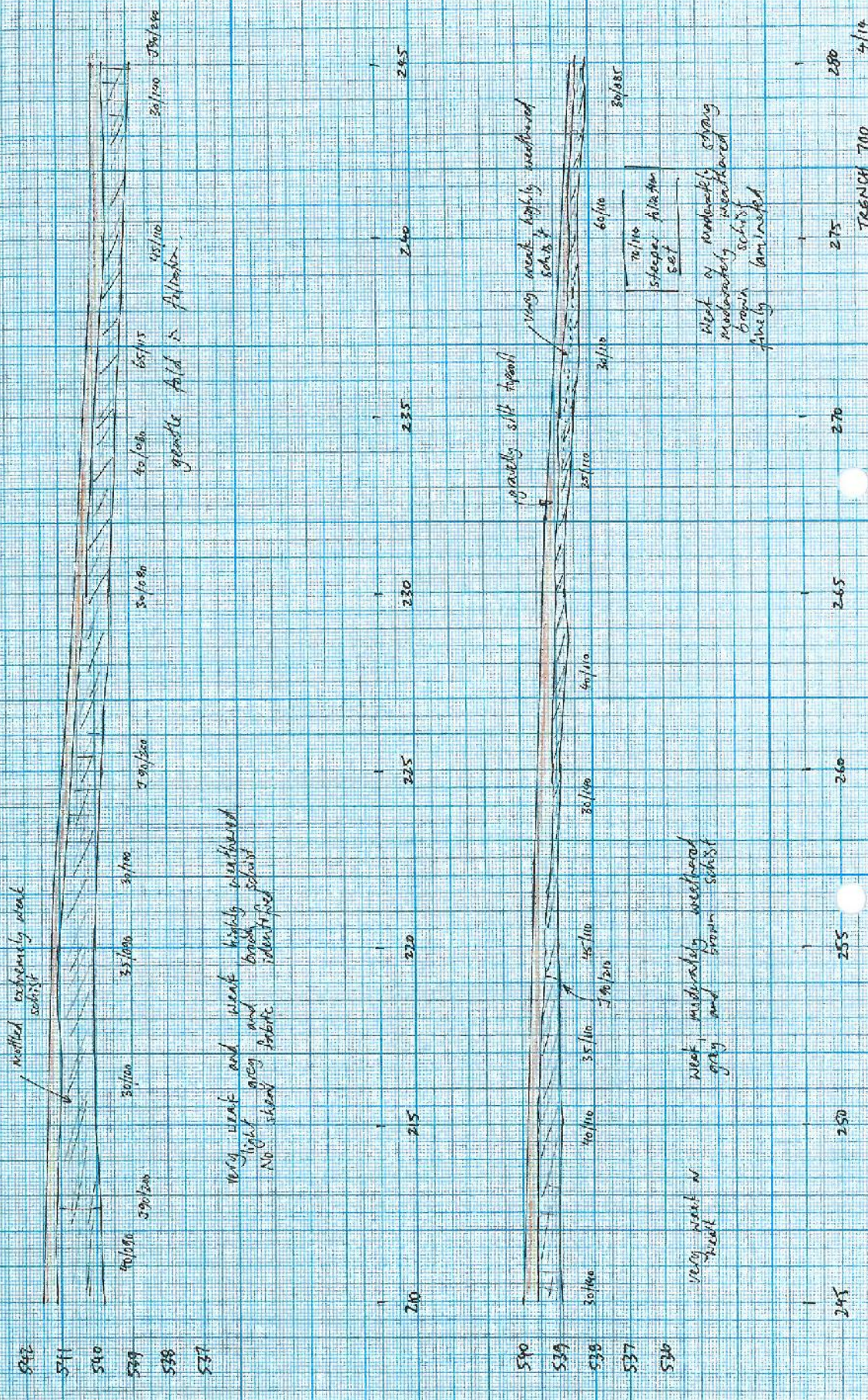


TRENCH 500

PROJECT 1078801057.002




PROJECT 107830/057.002

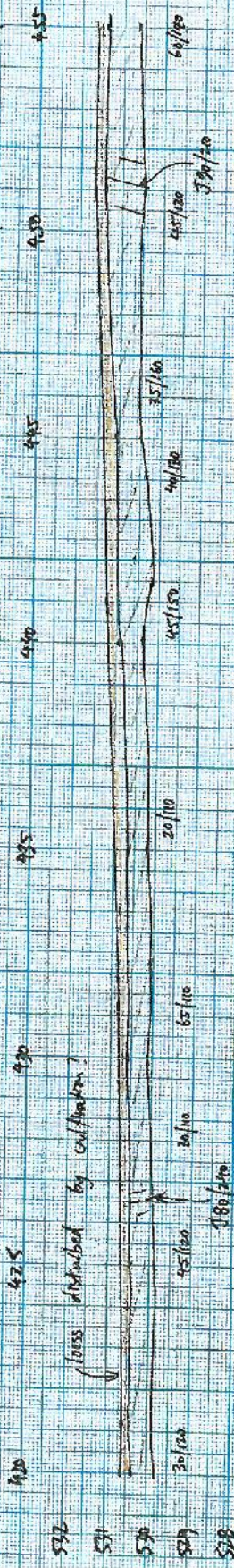


536
535
534
533
532
531
530
529
528
527
526

PROJECT 10 7830/057, 002




vent of moderately strong, moderately indurated brown schist



weak or moderately strong, slightly weathered grey and brown schist

TRENCH 100 7/14

PROJECT 1078301057.012



partly slightly weathered, grey schist with iron staining on joints and foliation partings

very weak, moderately weathered schist with some foliation shear

gfa veins



50/1000 30cm wide fault highly sheared grey gneiss and gfa fragments

weak to mod strong moderately weathered brown and grey schist

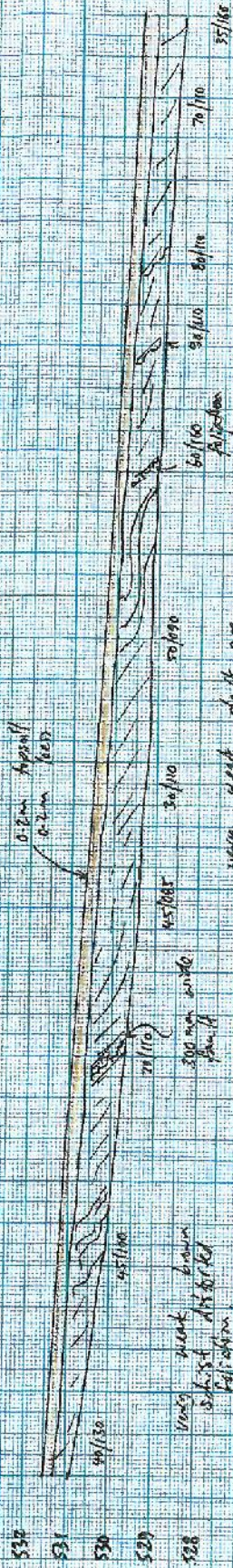
very weak sheared schist and gfa veins up to 100cm

typical 22m mass m.s.s.

weak to moderately strong, moderately weathered, grey and brown schist

535 530 545 555 560 700 8/11

PROJECT 107830/051.002



very weak dark grey schist, pectonous, finely laminated (pelitic)

very weak brown schist, disturbed, foliation




very weak light grey and brown schist, sheared, pelitic

60/150 dark grey very weak pelitic schist highly sheared (graphitic?)

highly disturbed and sheared

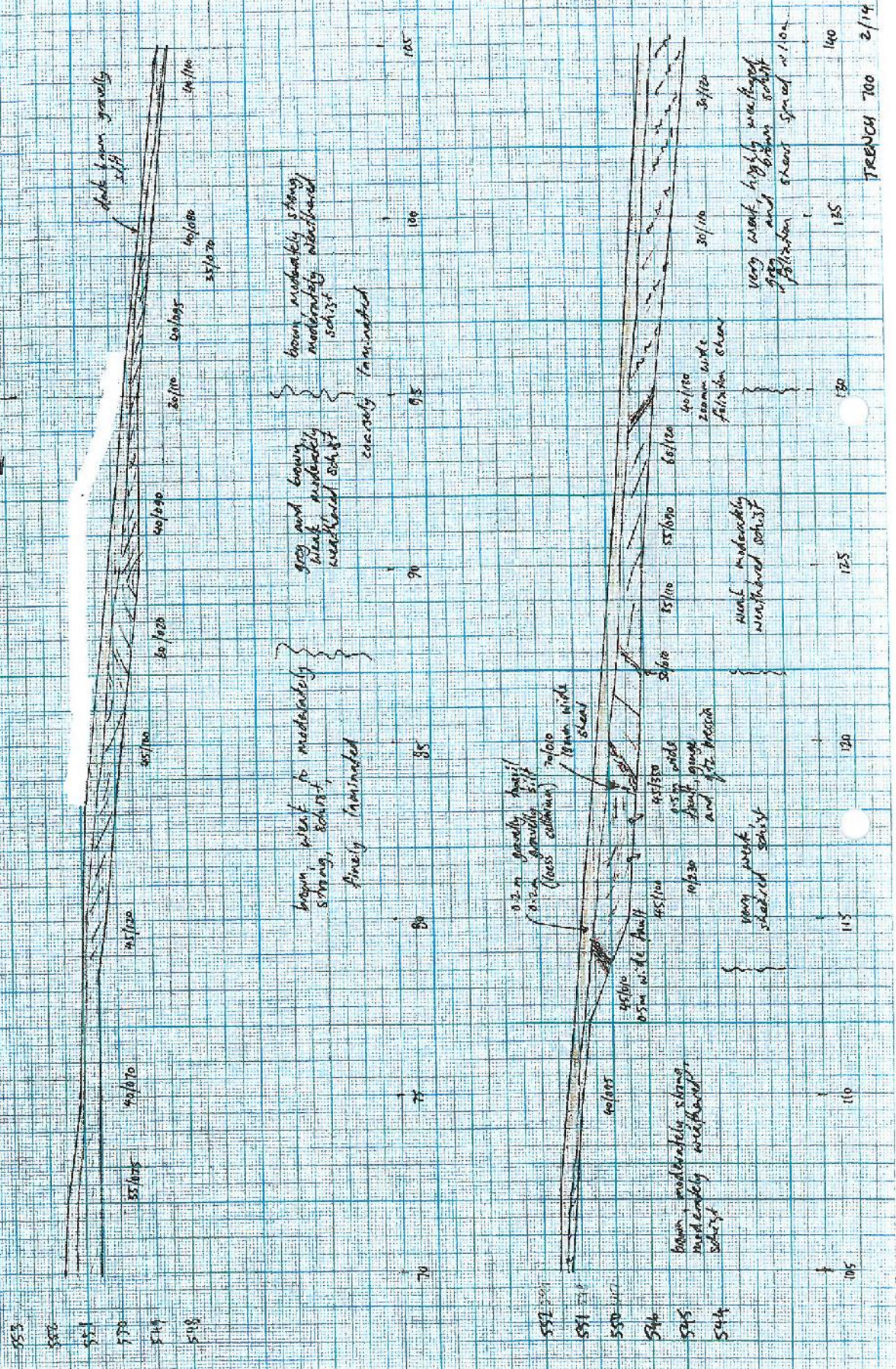
TRENCH 700 680 9/14

PROJECT 1078301051.002



Project 1076301050.002

31.8° MIN ←
1.66° MIN →



553

552

549

548

547

546

545

544

552

549

548

546

545

544

70

77

84

85

90

95

100

105

105

110

115

120

125


130

135

140

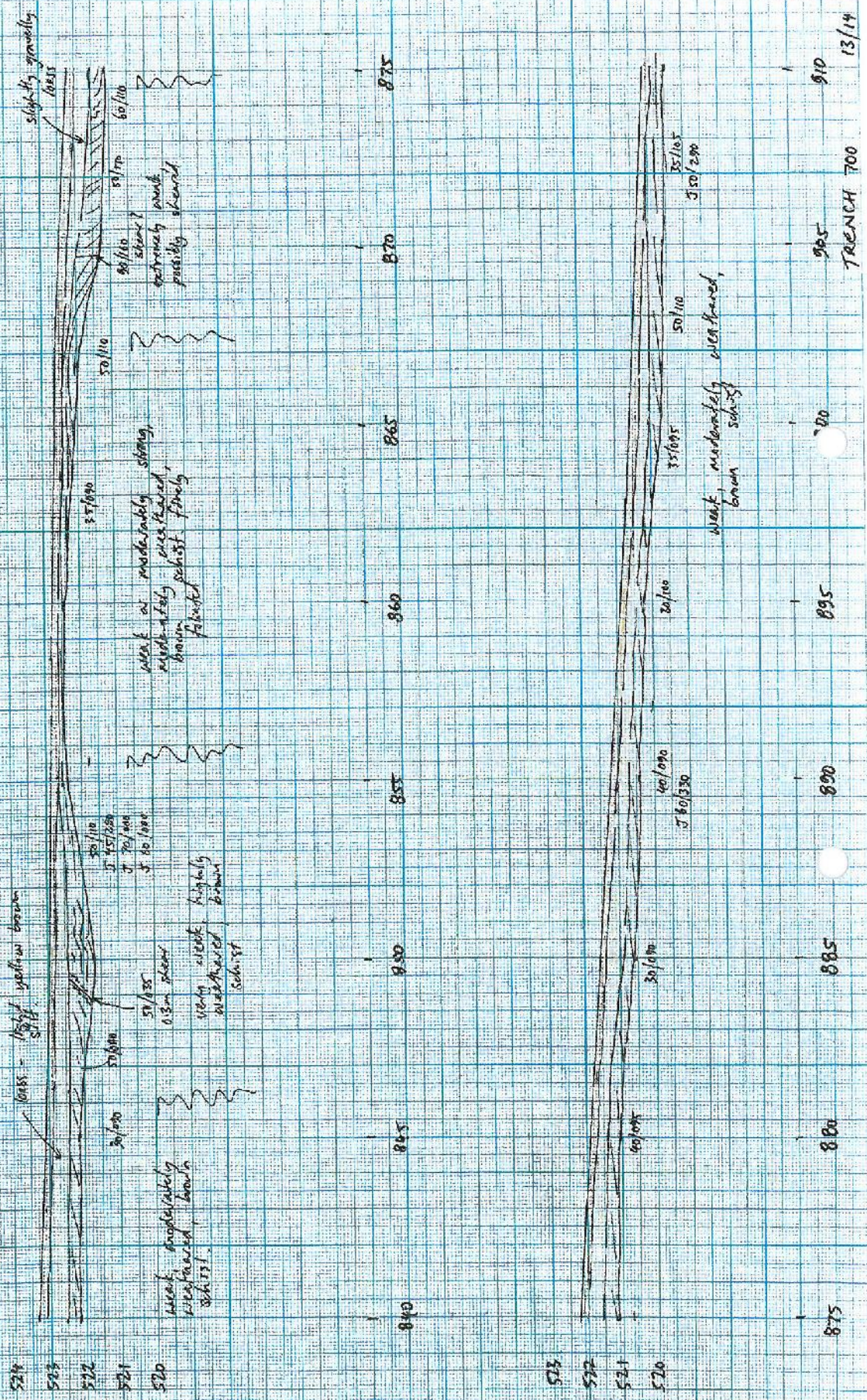
TRENCH 700 2/14

PROJECT 107B3618871.002




12/14

PROJECT 1018201057.002



PROJECT 107830/037.002





APPENDIX C

Report Limitations