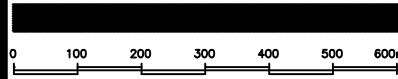
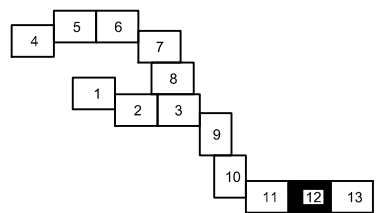


Photogrammetry by: PRECISION AERIAL SURVEYS
 Photography Date: 13th OCTOBER 2010
 Negatives Used: N13101936 - N13102167
 Photo control by: PRECISION AERIAL SURVEYS
 Co-Ordinate Circuit: OBSERVATION POINT 2000
 Datum: MACRAES MINE
 Contour Interval: 1M



 APPROXIMATE EXTENT OF INUNDATION

SHEETS




ORIGINAL DATE
 DECEMBER 2010

SCALE @ A1
 1 : 6000

DWG REF
 FLOOD-5665-12-CAMP

DRAWING TITLE
**MACRAES
 GOLD
 PROJECT**

CAMP CREEK DAM
 INUNDATION MAP
 FOR BREACH ASSOCIATED
 WITH 1 in 100 AEP FLOOD EVENT

PREPARED BY:
 **ENGINEERING GEOLOGY LTD**
 Unit 7C, 331 Rosedale Rd, PO Box 301054, Albany, NZ
 Ph +64-9-4862546, Fax +64-9-4862556

