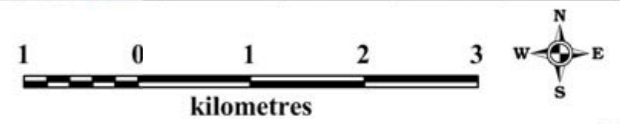
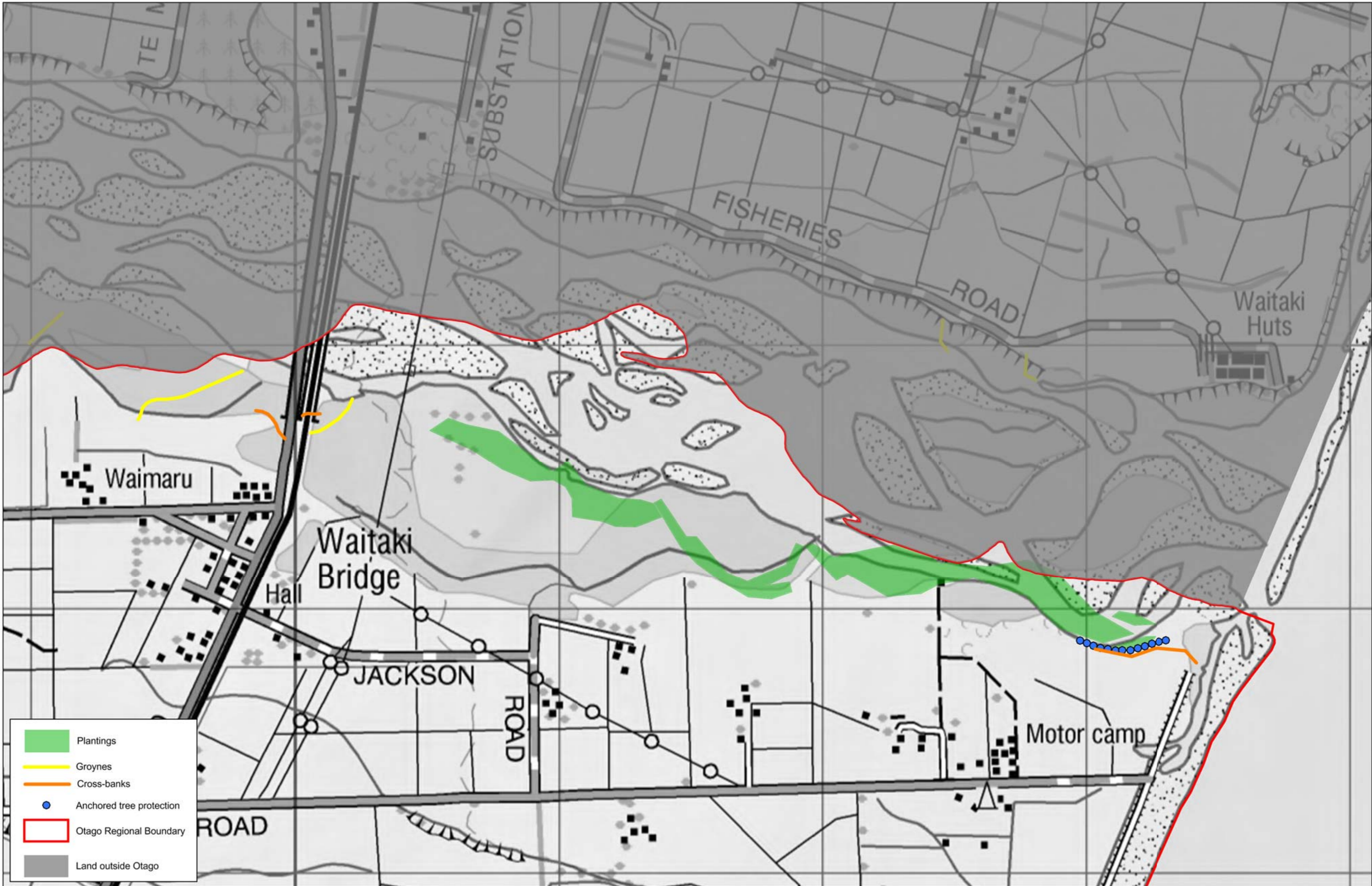


Flood Protection Management Bylaw, 1 September 2012

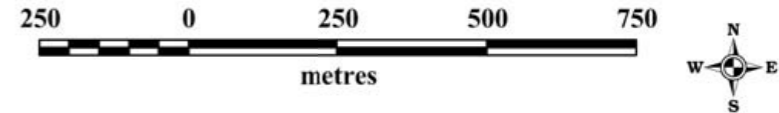
**Fourth Schedule  
Lower Waitaki River: Index Map  
Groynes, Cross-banks, Anchored Tree Protection and Plantings**

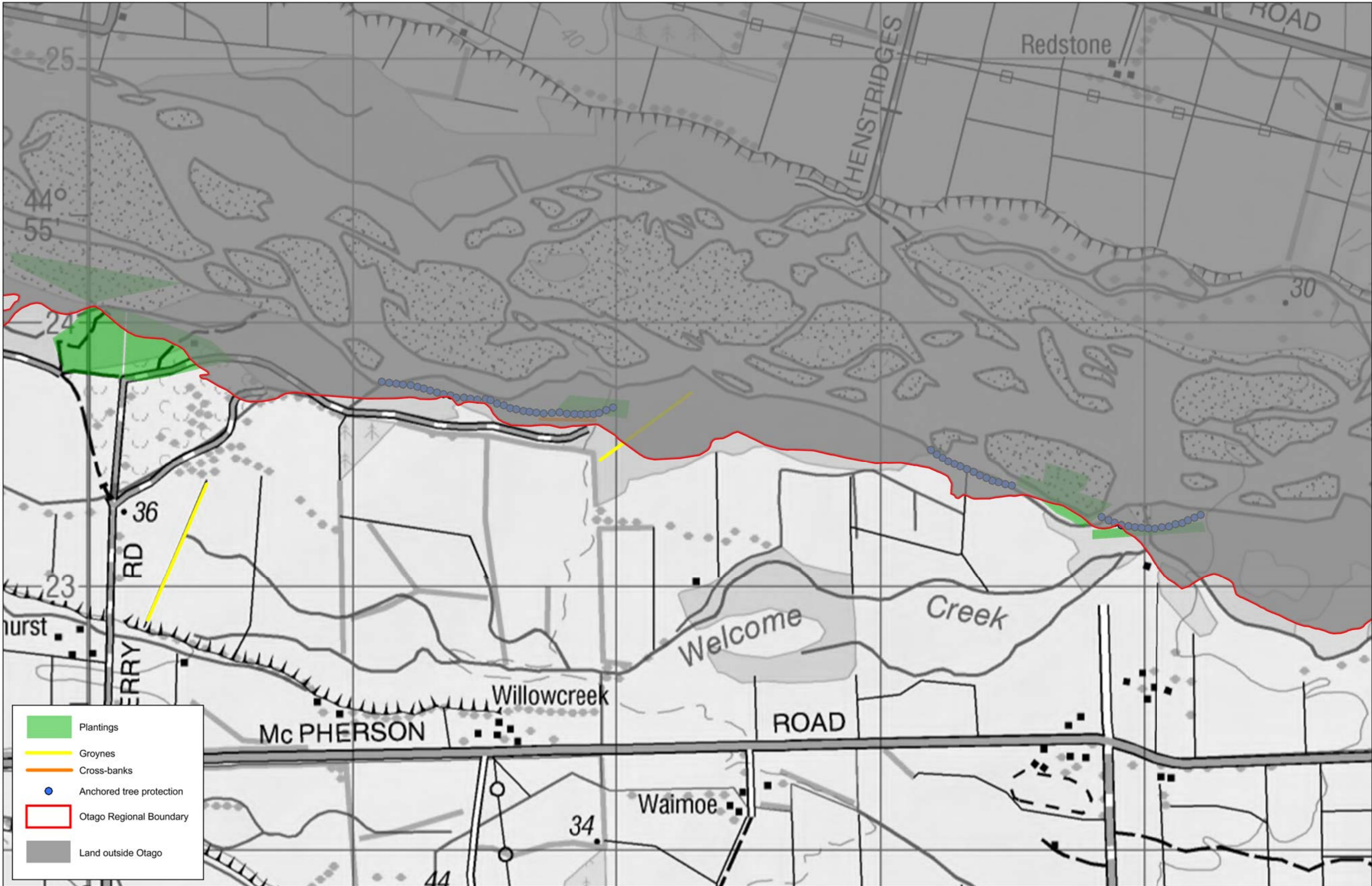




Flood Protection Management Bylaw, 1 September 2012


**Fourth Schedule  
Lower Waitaki River: Sheet 1  
Groynes, Cross-banks, Anchored Tree Protection and Plantings**

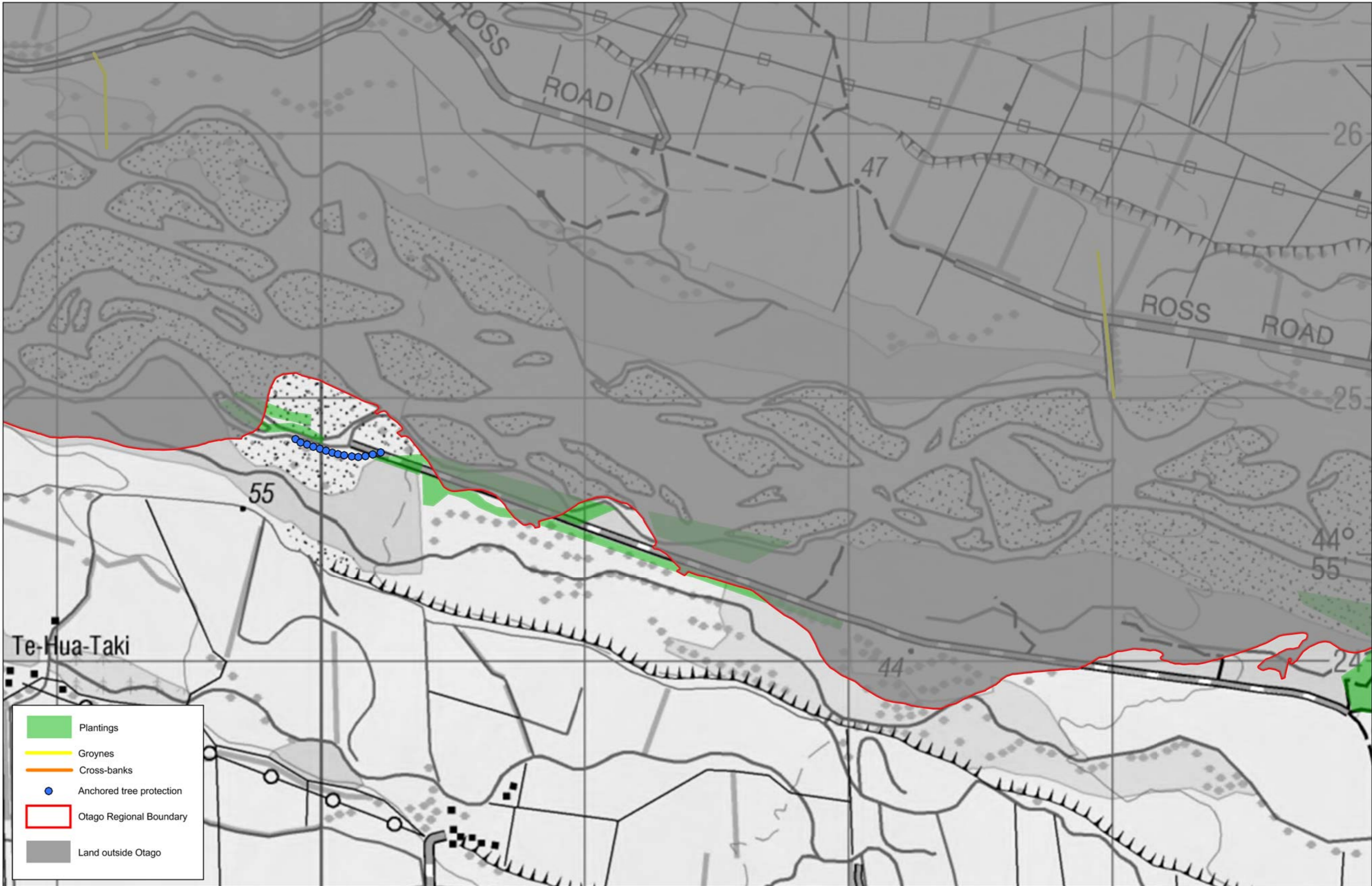




Flood Protection Management Bylaw, 1 September 2012

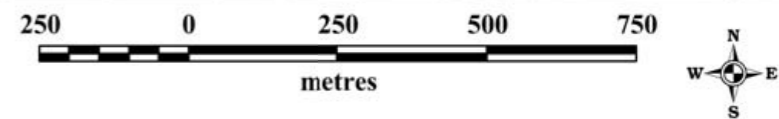
**Fourth Schedule  
Lower Waitaki River: Sheet 2  
Groynes, Cross-banks, Anchored Tree Protection and Plantings**

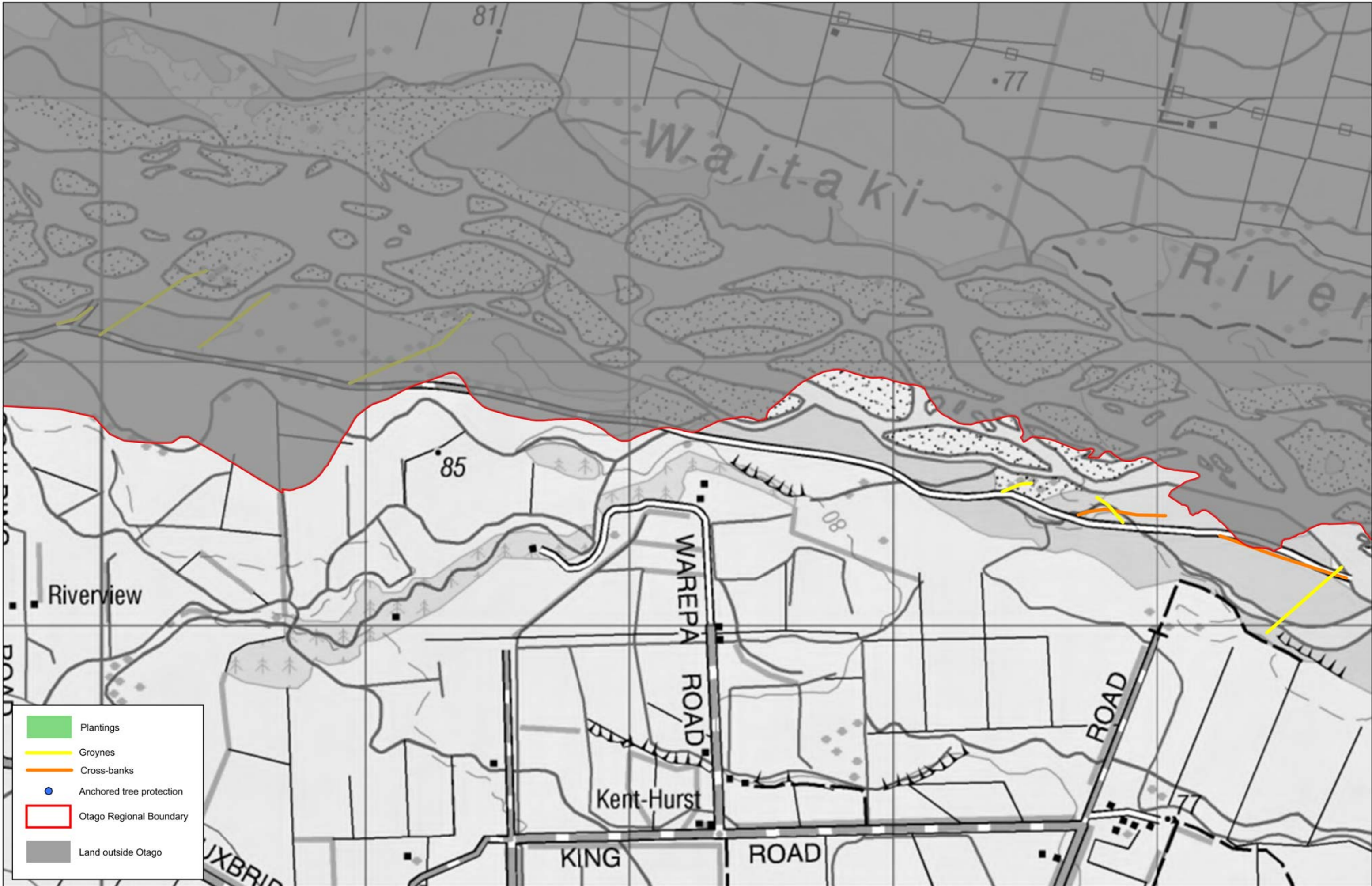




Flood Protection Management Bylaw, 1 September 2012

**Fourth Schedule  
Lower Waitaki River: Sheet 3  
Groynes, Cross-banks, Anchored Tree Protection and Plantings**





Flood Protection Management Bylaw, 1 September 2012

**Fourth Schedule**  
**Lower Waitaki River: Sheet 4**  
**Groynes, Cross-banks, Anchored Tree Protection and Plantings**

