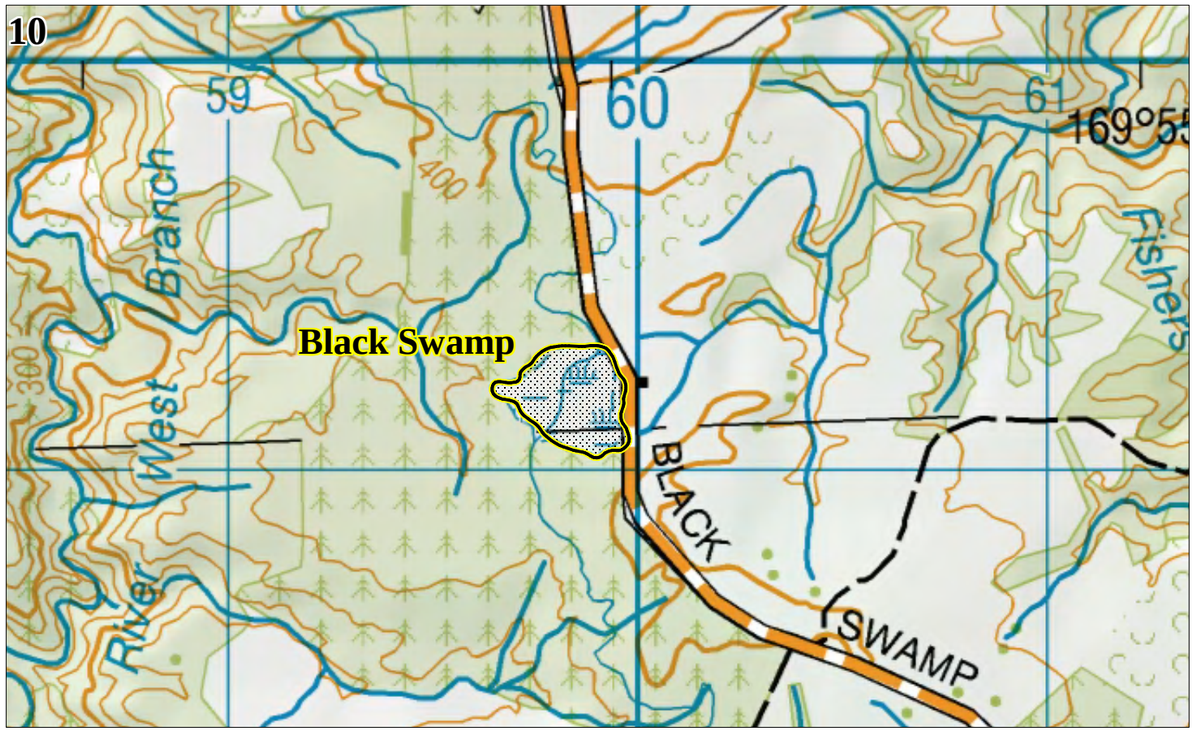

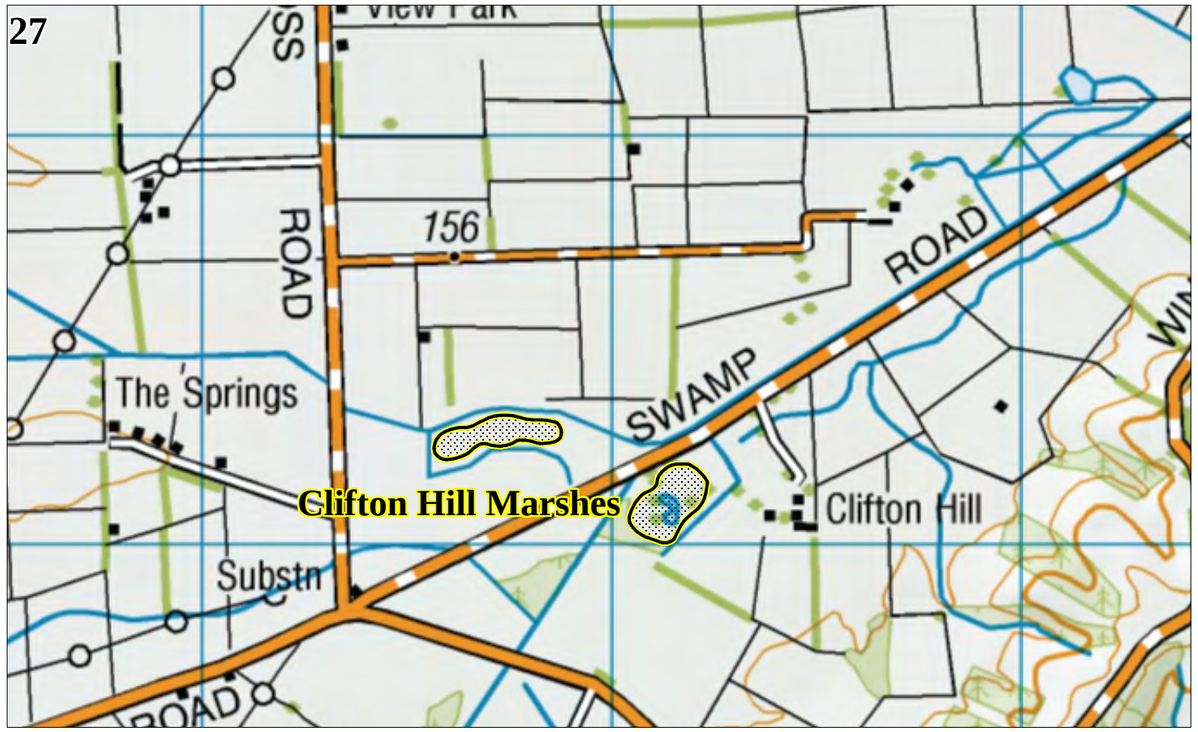

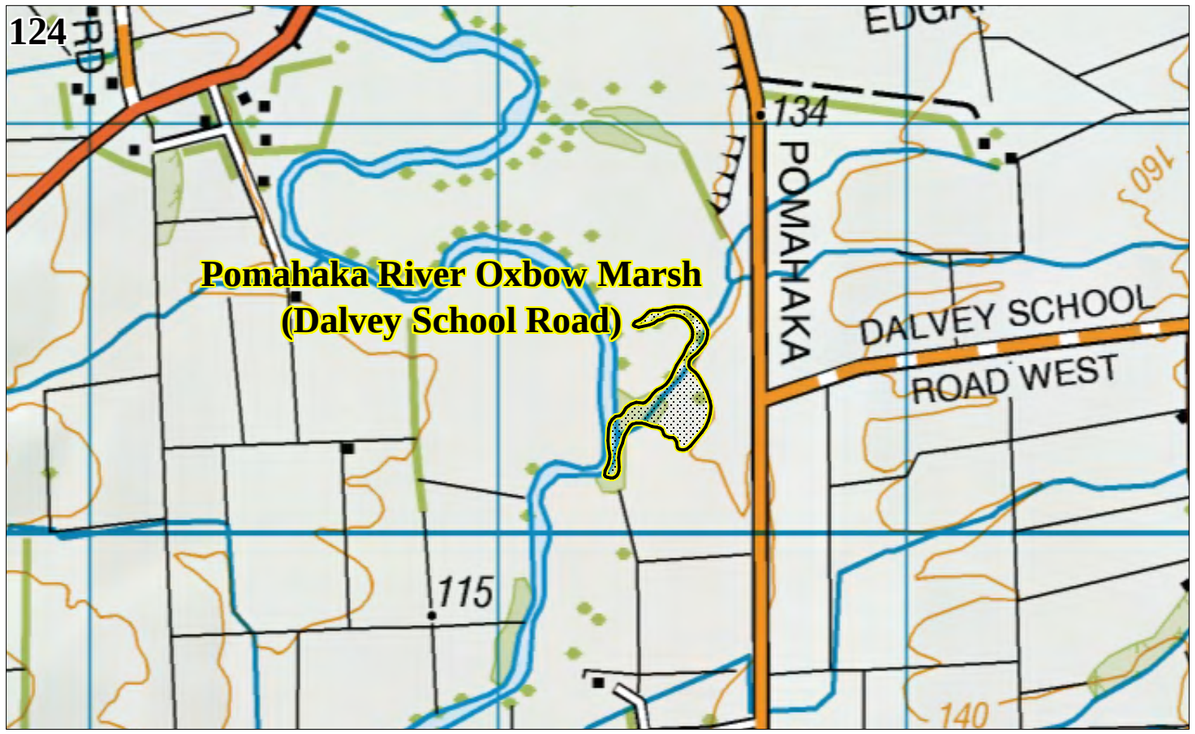

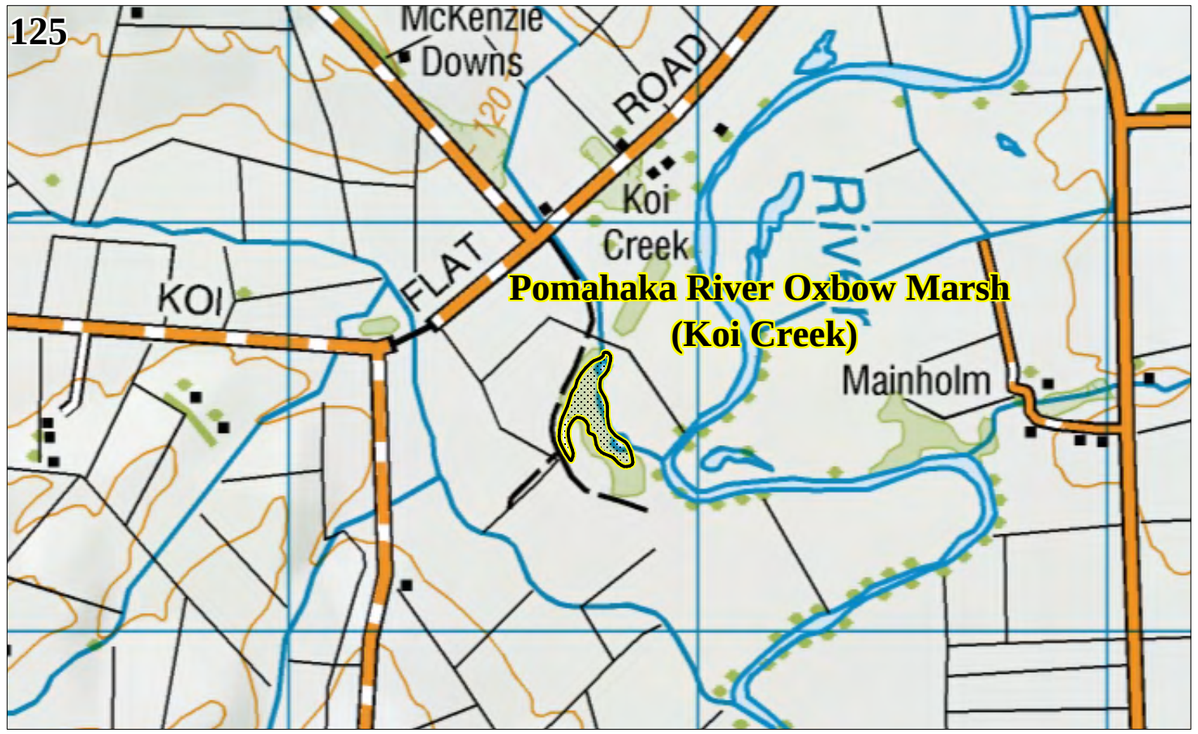

Basemap: Land Information New Zealand Topo50 Maps

Notified 2 July 2011

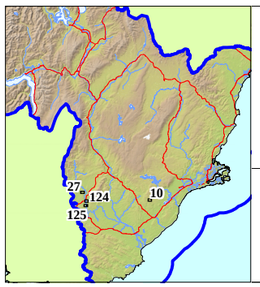

Key

Regionally significant wetland

*

0.25 0 0.25 0.5

kilometres

Sourced from LINZ data, Crown and Critchlow Copyright reserved.

Proposed Plan Change 2
Regionally Significant Wetlands
Map F33

Otago Regional Council