






Key

	Nitrogen Sensitive Zone	10 kgN/ha/year
	Nitrogen Sensitive Zone	20 kgN/ha/year
	Remaining areas	30 kgN/ha/year

Sourced from LINZ data, Crown and Critchlow Copyright reserved.

Nitrogen Sensitive Zones

Map H5 - Lakes Area (Wanaka)

Basemap: Land Information New Zealand Topo50 Maps
 Proposed Plan Change 6A (Water Quality)
 20 April 2013

