


	Discharge Limit Area 1
	Discharge Limit Area 2
	Discharge Limit Area 3
	Otago Regional Boundary



Sourced from LINZ data.
Crown and Critchlow Copyright reserved.



Map J12

Proposed Plan Change 6A (Water Quality)



Officer report, 22 August 2012