





| | |
|--|-------------------------|
|  | Discharge Limit Area 1 |
|  | Discharge Limit Area 2 |
|  | Discharge Limit Area 3 |
|  | Otago Regional Boundary |

Sourced from LINZ data.
 Crown and Catchflow Copyright reserved.
 Officer report, 22 August 2012



Map J10

Proposed Plan Change 6A (Water Quality)

