


	Discharge Limit Area 1
	Discharge Limit Area 2
	Discharge Limit Area 3
	Otago Regional Boundary




Sourced from LINZ data.
Crown and Catchflow Copyright reserved.



Map J8

Proposed Plan Change 6A (Water Quality)



Officer report, 22 August 2012