



Leith Flood Protection Scheme: Forth Street - Harbour  
Amenities Improvement Concept

CONCEPT ONLY





**Leith Flood Protection Scheme: Forth Street - Harbour Amenities Improvement Concept**

CONCEPT ONLY



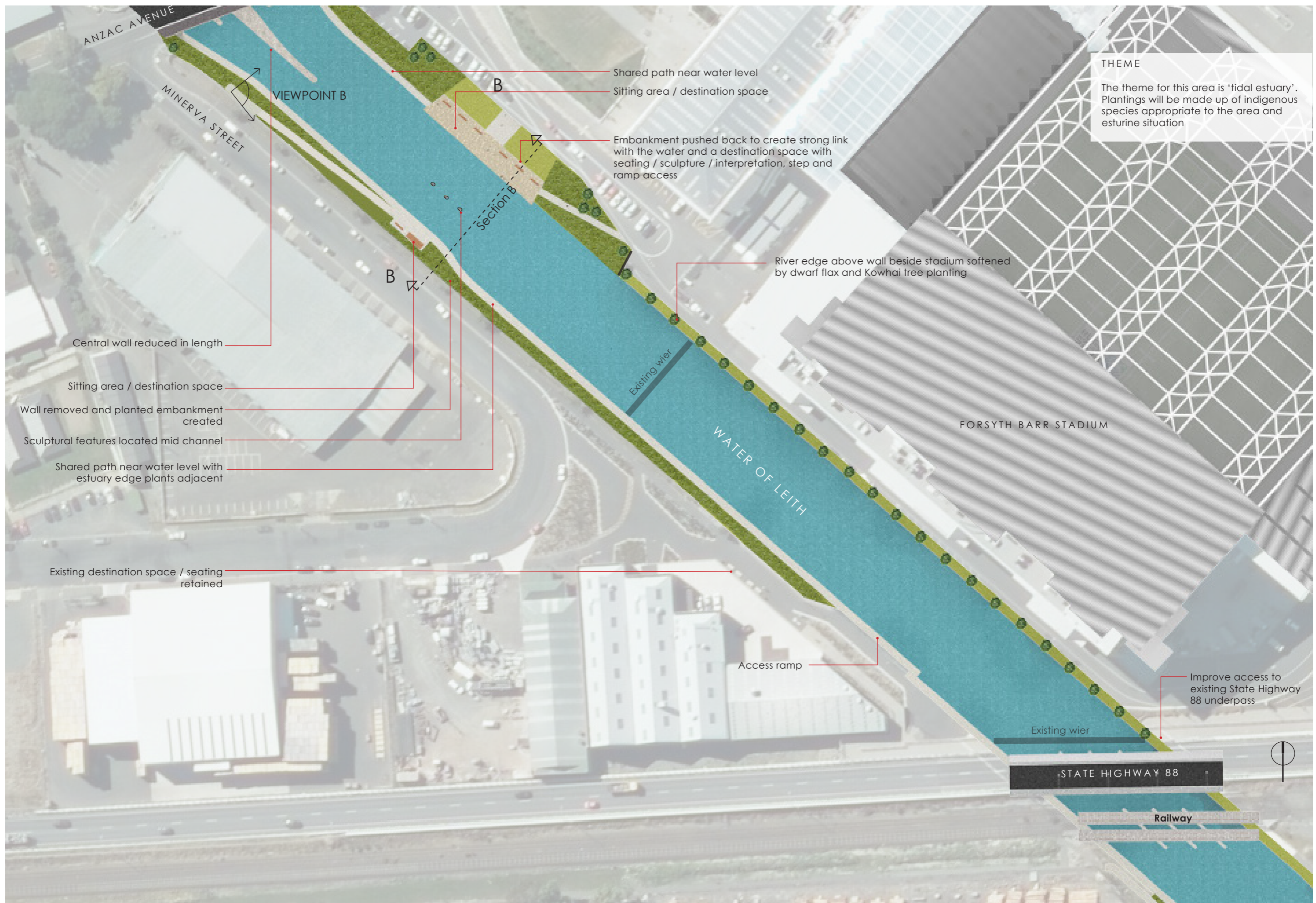


Leith Flood Protection Scheme: Forth Street - Harbour  
Amenities Improvement Concept

VIEWPOINT A


CONCEPT ONLY





Leith Flood Protection Scheme: Forth Street - Harbour Amenities Improvement Concept

CONCEPT ONLY



Embankment to improve access to water

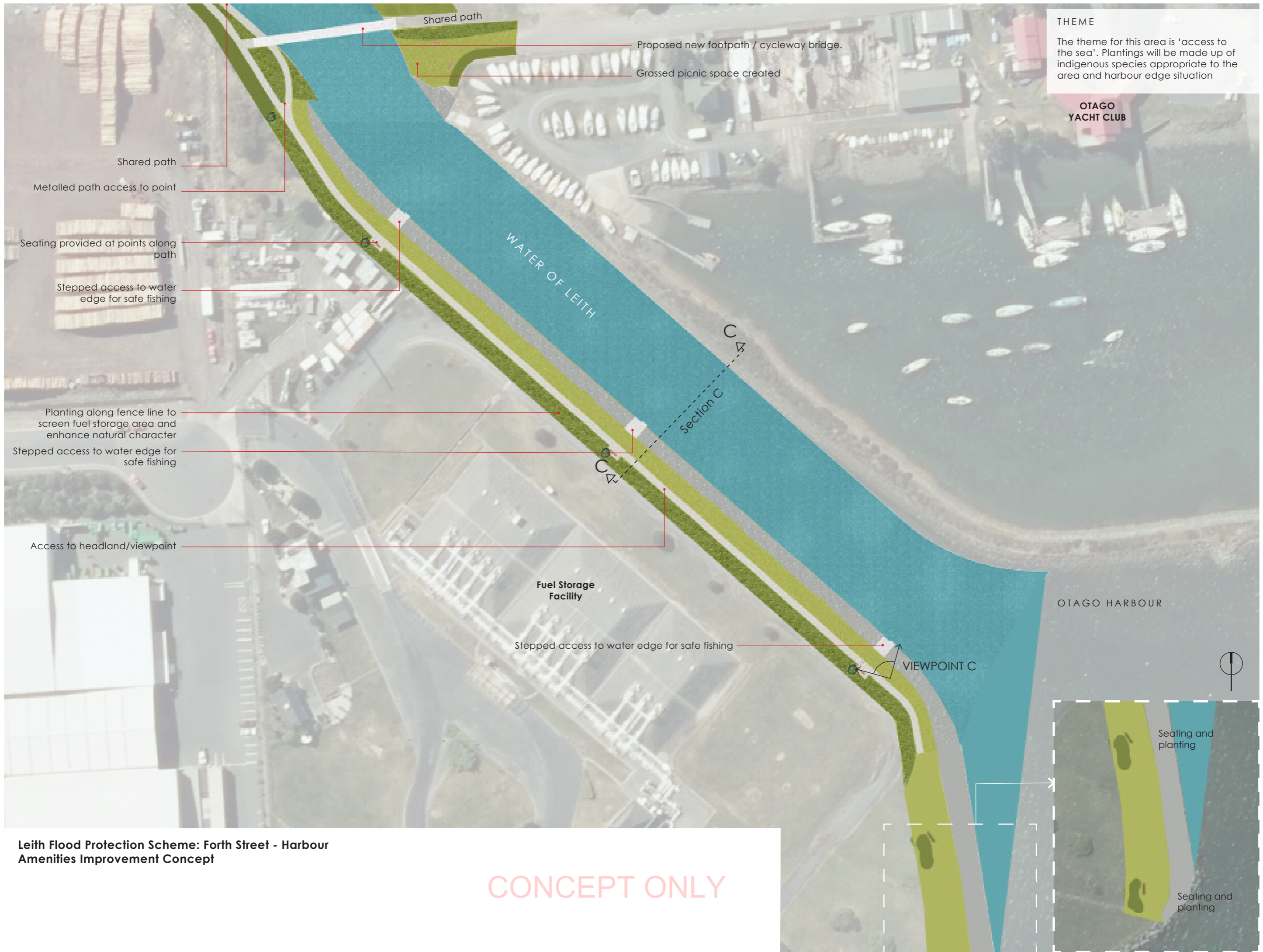
Ramp access

Leith Flood Protection Scheme: Forth Street - Harbour Amenities Improvement Concept

VIEWPOINT B

CONCEPT ONLY





THEME  
The theme for this area is 'access to the sea'. Plantings will be made up of indigenous species appropriate to the area and harbour edge situation

OTAGO YACHT CLUB

OTAGO HARBOUR

WATER OF LEITH

Fuel Storage Facility

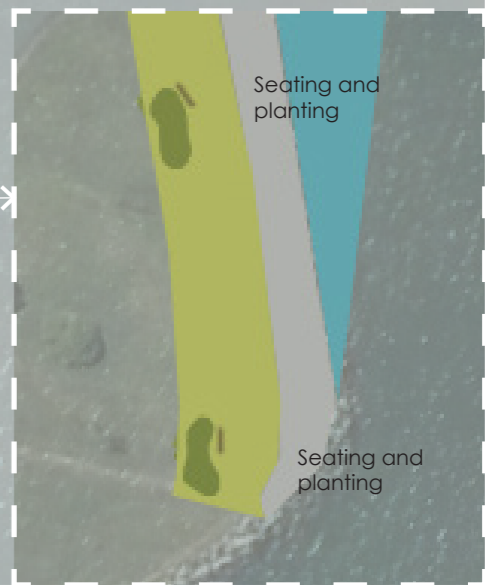
- Shared path
- Proposed new footpath / cycleway bridge.
- Grassed picnic space created
- Shared path
- Metalled path access to point
- Seating provided at points along path
- Stepped access to water edge for safe fishing
- Planting along fence line to screen fuel storage area and enhance natural character
- Stepped access to water edge for safe fishing
- Access to headland/viewpoint

Section C

C

VIEWPOINT C

Stepped access to water edge for safe fishing



Leith Flood Protection Scheme: Forth Street - Harbour Amenities Improvement Concept

CONCEPT ONLY





Proposed new footpath /  
cycleway bridge (indicative)

Planting along fenceline to screen fuel  
storage area and enhance natural  
character

Seating provided at points  
along path

Metalled path - semi  
permeable surface

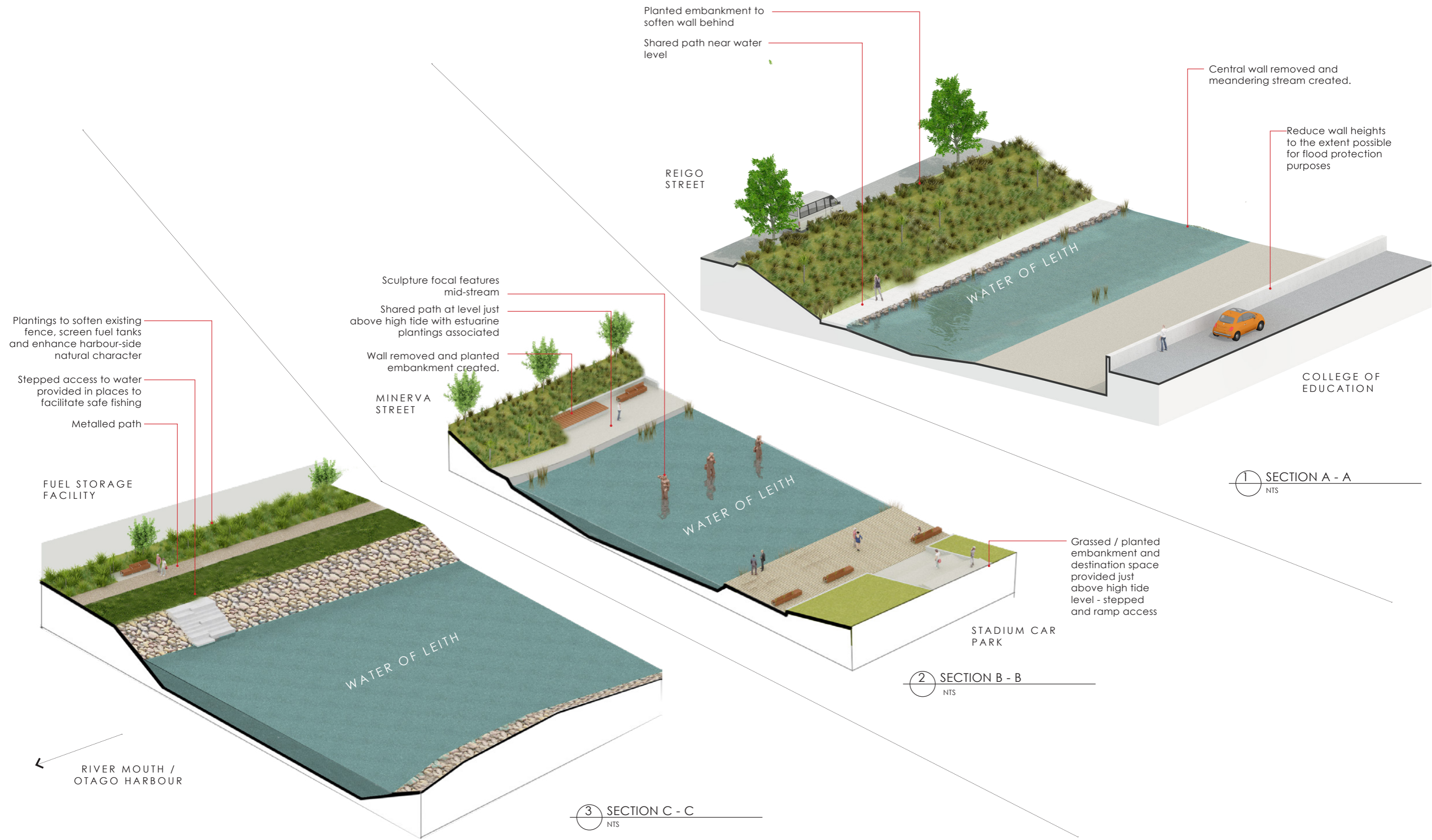
Stepped access to water  
edge for safe fishing

**Leith Flood Protection Scheme: Forth Street - Harbour  
Amenities Improvement Concept**

VIEWPOINT C

CONCEPT ONLY





Leith Flood Protection Scheme: Forth Street - Harbour Amenities Improvement Concept

CONCEPT ONLY